



LAKE SUPERIOR CIRCLE TOUR

ADVENTURE GUIDE • 2026



LAKESUPERIORCIRCLETOUR.INFO

BW | **Best Western**
Hotels & Resorts

Ontario & Quebec

Life's a Trip

The trick to being able
to go anywhere, is *having
locations everywhere.*

**68+ Best Western Hotels throughout
Ontario & Quebec**

Where you need it, when you need it.

Visit BestWesternONQC.com

1.800.237.8483



Restrictions apply. See bestwesternrewards.com for program terms and conditions.
Each BWH Hotels property is independently owned and operated. For a list of most properties, local attractions and events,
www.BestWesternONQC.com. Best Western and the Best Western marks are service marks or registered service marks of
Best Western International, Inc. ©2025 Best Western International, Inc. All rights reserved.

CONTENTS

2026 LAKE SUPERIOR CIRCLE TOUR ADVENTURE GUIDE

PUBLISHER

Superior Country

EDITOR-IN-CHIEF

Dan Bevilacqua, Executive Director,
Superior Country

EDITOR/ART DIRECTOR

Amber Gionet, Marketing Assistant,
Superior Country

CIRCULATION

Superior Display & Distribution

MARKETING/ADVERTISING SALES

Superior Country:
info@superiorcountry.ca | 1-807-889-1435

PRINTER

Printed in Ontario by Safeguard Business
Systems by Herman Hanschke.

© Copyright 2026 Superior Country

The Lake Superior Circle Tour Adventure
Guide is a bi-national tourism magazine
published once a year by Superior Country.

Superior Country produces up to 80,000
copies annually that are distributed free to
locations in Canada and the United States.
Superior Country also mails out copies of
the magazine on request.

All rights are reserved and no part of this
publication may be reproduced without the
written consent of the publisher. While the
publisher takes reasonable care in selecting
the listed ads it does not have control over
them or over their suppliers so cannot be
held responsible for any acts, errors or
omissions of any service supplier or by its
editor. While the editor takes reasonable
measures to ensure material is current and
correct it cannot be held responsible for
any errors or omissions.

2026

COVER PHOTO WINNERS:

MAIN: Wawa Goose with Northern Lights,
ON - Mika Reil

MICHIGAN: Pictured Rocks National
Lakeshore, Munising, MI - Steve Quiggle

WISCONSIN: Ore Dock, Ashland, WI -
Adam Jagunich

MINNESOTA: Grand Marais Lighthouse,
MN - Nick Gustafson

ONTARIO: Sea Lion, Sleeping Giant
Provincial Park, ON - Ryan Hill

Submit Your Photos Here:

lakesuperiorcircuitour.info/photo-contest

2

BORDER CROSSING INFO & LSCT APP INFO

3

2025 COVER WINNERS & PHOTO CONTEST

4-5

LAKE SUPERIOR JAVA JOURNEY & ALE TRAIL

6-7

LAKE SUPERIOR BINGO & STAMP COLLECTION

8

CAMPGROUND INFO

9-15

MICHIGAN

Sault Ste. Marie, Brimley, Paradise, Pictured Rocks National Lakeshore, Newberry, Grand Marais, Munising, Au Train, Marquette, Ishpeming -Negaunee, Michigamme-Champion, Baraga-L'Anse, Keweenaw Peninsula, Hancock, Houghton, Ontonagon County, Gogebic County

16-22

WISCONSIN

Hurley, Odanah, Ashland, Bayfield County, Iron River, Washburn, Bayfield, Red Cliff, Cornucopia, Herbster, Port Wing, Superior

23-29

MINNESOTA

Duluth, Two Harbors, Silver Bay, Split Rock Lighthouse, Schroeder, Tofte, Lutsen, Grand Marais, Grand Portage

30-31

LAKE SUPERIOR CIRCE TOUR MAP

32-47

ONTARIO'S SUPERIOR COUNTRY

Neebing, Kakabeka Falls Provincial Park, Thunder Bay, Armstrong, Silver Islet, Shuniah, Ouimet Canyon Provincial Park, Red Rock, Nipigon, Lake Helen Reserve, Rossport, Schreiber, Terrace Bay, Rainbow Falls Provincial Park, Marathon, Pukaskwa National Park, Manitouwadge

48-54

TOP OF LAKE SUPERIOR

55-61

ONTARIO'S ALGOMA COUNTRY

White River, Wawa, Lake Superior Provincial Park, Agawa Rock Pictographs, Pancake Bay Provincial Park, Batchawana Bay Provincial Park, Sault Ste. Marie

Advertise with Us!

Advertise with the Lake Superior Circle Tour
and put your business in front of travelers
from around the world.

Reach road trippers as they plan, travel,
and explore one of North America's most
iconic routes!



lakesuperiorcircuitour.info/advertising

**Safeguard**[™]

Business Systems by Herman Hanschke

Tel: (807) 344-2983
Fax: (807) 344-1581
Toll Free: (877)-544-2983

DESIGN! PRINT! DELIVER!

GET A QUOTE!

Herman Hanschke
herman@safeguardthunderbay.com



COMMERCIAL PRINTING | PROMOTIONAL PRODUCTS | MARKETING SOLUTIONS

BORDER CROSSING INFO

CROSSING THE BORDER INTO CANADA

Age 16+

- Passport, Enhanced Driver's License, or Trusted Traveler Card (NEXUS/FAST)

Under the age of 16:

- Birth certificate (land), passport (air) International Visitors: May need visa – cic.gc.ca
Info: cbsa.gc.ca | 1-800-461-9999

CANADIAN BORDER SERVICE AGENCY:

cbsa.gc.ca

Within Canada: 1-800-461-9999

TTY Within Canada: 1-866-335-3237

Outside of Canada: 204-983-3500

WHAT YOU CAN BRING INTO CANADA (DUTY-FREE)

- Clothes, sports gear, personal items
- Up to: 50 cigars, 200 cigarettes, 200g tobacco
- 1.5L wine OR 1.14L spirits OR 8.5L beer (24-pack)
- Reasonable food, full gas tank
- Up to \$10,000 CAD

Important: Cannabis is NOT allowed across border

CURRENCY EXCHANGE

Change USD at banks/visitor centers for best rates.

Credit/debit is widely accepted.

CROSSING THE BORDER INTO THE U.S.A

If you're returning to the U.S. from Canada, you'll need:

- Passport
- NEXUS or FAST card
- Enhanced ID or license (if from a state/province that offers it)

U.S. CUSTOMS AND BORDER PROTECTION:

cbp.gov

Within the U.S.: 1-877-CBP-5511(227-5511)

TTY Within the U.S.: 1-866-6582, 1-800-877-8339

Outside of the U.S.: 202-325-8000

Grand Portage, MN **Port of Entry:** 218-475-2244

WHAT YOU CAN BRING INTO THE U.S.A

If you've been in Canada for 48+ hours, you can bring back up to \$800 USD worth of goods every 30 days, including:

- 1L alcohol (21+)
- 200 cigarettes or 100 cigars (non-Cuban)

Short visits (less than 48 hours) may only allow \$200 USD in goods, including:

- \$200 USD goods
- 150 mL alcohol/perfume
- 50 cigarettes, 10 cigars

FIREARMS & AMMUNITION

- No handguns/automatic weapons or guns <26" (except for sport)
- Rifles/shotguns OK for 16+ with no record, must declare
- Up to 200 rounds ammo allowed

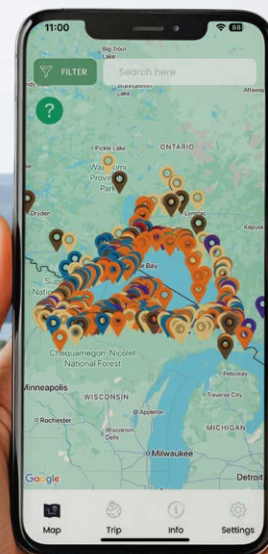
Note: Exceeding limits may result in fees

Download the Lake Superior Circle Tour Trip Planner App!



Plan your Lake Superior adventure with ease using the **Lake Superior Circle Tour App**.

Select must-see spots along the route, map out your stops, and customize your journey, all in one convenient place!



COVER

2025 • WINNERS

MAIN IMAGE: Agawa Falls, Lake Superior Provincial Park, ON - Pamela Moore

MICHIGAN: Miners Castle, Pictured Rocks National Lakeshore, MI - Jennifer Keyes

WISCONSIN: Wisconsin Point Lighthouse, WI - Stacie Hansen

MINNESOTA: Grand Marais, MN - Jennifer Fordyce

ONTARIO: Kama Cliffs, Nipigon, ON - Pamela Moore



LAKE SUPERIOR CIRCLE TOUR PHOTO CONTEST

Want to see your photo featured on
the Lake Superior Circle Tour?

SUBMIT YOUR PHOTOS HERE:

lakesuperiorcircuitour.info/photo-contest



Java Journey



1. SUPERIOR CAFÉ

215 W Portage Ave,
Sault Ste. Marie, MI 49783
906-259-7122 | facebook.com/
/Superiorcoffeecafe



2. DEAD RIVER COFFEE

119 W Baraga Ave.
Marquette, MI 49855
906-226-2112 |
deadrivercoffee.com



3. KEWEENAW COFFEE WORKS

113 5th St, Calumet,
MI 49913 | 906-337-6220
keweenawcoffeeworks.com



4. THE SANDBAR

2521 Lake Shore Dr. W. Ashland
WI 54806 | 715-682-3590
bluewaveinnashland.com/
the-sandbar



5. NORTH COAST COFFEE

509 W. Bayfield St, Washburn
WI 54891 | 715-373-0241
northcoastwashburn.com



6. DULUTH COFFEE COMPANY

105 E Superior St. Duluth,
MN 55802 | 218-221-6643
duluthcoffeecompany.com



7. CEDAR COFFEE COMPANY

1130 11th St, Two Harbors
MN 55616 | 218-510-0160
cedarcoffeecompany.com



8. JAVA MOOSE

218 W Highway 61 Grand
Marais, MN | 218-387-9400
javamoosgrandmarais.com



9. UP SHOT COFFEEHOUSE

111 1/2 May St. S, Thunder Bay,
ON P7E 1A9 | 807-475-5454
facebook.com/upshot
coffeehouse



10. SILVER ISLET GENERAL STORE

ON-587, Silver Islet, ON
P0T 2M0 | 807-977-1693
silverisletgeneral.ca



A CUP OF JOY
COFFEE SHOP

11. A CUP OF JOY

20 Riverview St, Nipigon
ON P0T 2J0 | 807-889-0073
beacons.ai/acupofjoycoffeeshop



12. QUEEN'S TARTS

472 Queen St. E, Sault Ste. Marie,
ON P6A 1Z8 | 705-575-8278
thequeenstarts.ca





Tap Room

Retail (Beer & Merch)

Food

Tours



1. SOO BREWING COMPANY

100 W Portage Ave,
Sault Ste. Marie, MI 49783
906-259-5035 | soobrew.com



7. CLIPPER BREWING COMPANY

208 Wilson Ave, Bayfield,
WI 54814 | 262-349-3560
Find us on Facebook!



LAKE
SUPERIOR
BREWING

14. LAKE SUPERIOR BREWING

5324 E Superior St, Duluth,
MN 55804 | 218-591-1328
lakesuperiorbrewingduluth.com



2. TAHQUAMENON FALLS BREWERY & PUB

24019 Upper Falls Dr, Paradise,
MI 49768 | 906-492-3300
tahquamenonfallsbrewery.com



8. WHITE WINTER WINERY

68323 Lea St. A, Iron River,
WI 54847 | 715-372-5656
whitewinter.com



15. NORTH SHORE WINERY

202 Ski Hill Road, Lutsen,
MN 55612 | 218-481-9280
northshorewinery.us



3. LAKE SUPERIOR BREWING COMPANY

14283 Lake Ave, Grand Marais,
MI 49839 | 906-494-2337
lakesuperiorbrewing
company49839.com



9. CANAL PARK BREWING CO.

300 Canal Park Dr, Duluth,
MN 55802 | 218-464-4790
canalparkbrewery.com



16. VOYAGEUR BREWING COMPANY

223 W. Highway 61, Grand Marais,
MN 55604 | 218-387-3163
voyageurbrewing.com



10. BENT PADDLE BREWING CO.

1832 W Michigan St, Duluth,
MN 55806 | 218-279-2722
bentpaddlebrewing.com



4. COLD IRON BREWING COMPANY

104 S. Lowell St, Ironwood,
MI 49938 | 906-285-7020
coldironbrewery.com



11. HOOPS BREWING CO.

325 S Lake Ave, Duluth,
MN 55802 | 218-606-1666
hoopsbrewing.com



17. SAIL SUPERIOR

Pier 3, 2210 Sleeping Giant Pkwy,
Thunder Bay, ON P7A 0E8
807-628-3333 | sailsuperior.com



5. SOUTH SHORE BREWERY

808 Main St W, Ashland,
WI 54806 | 715-682-4200
southshorebrewery.com



12. URSA MINOR BREWING

2415 W Superior St, Duluth,
MN 55806 | 218-481-7886
ursaminorbrewing.com



18. SLATE ISLAND BREWING COMPANY

9 Simcoe Plaza, Terrace Bay,
ON P0T 2W0 | 807-999-0025
Find us on Facebook!



6. SOUTH SHORE BREWERY & TAPHOUSE

532 W Bayfield St, Washburn,
WI 54891 | 715-682-9199
southshorebrewery.com



13. FITGER'S BREWHOUSE

600 E Superior St, Duluth,
MN 55802 | 218-279-2739
fitgersbrewhouse.com



19. SOO FALLS BREWING CO.


87 Huron Street, Sault Ste. Marie,
ON P6A 6W4 | 705-206-4238
soofallsbrewery.com





ROADTRIP

BINGO



Visit a
Lighthouse

Watch a
Sunrise

Go
Paddling

Visit a
Waterfall

See a
Moose

Camp at a
Private
Campground

Enter a
Photo in
the LSCT
Photo Contest

Take a Boat
or Charter
onto Lake
Superior

Visit a
Beach

Have a
Campfire

Pick Up
Litter

Take a Selfie
With a
Roadside
Attraction

Get a Copy
of the LSCT
Adventure
Guide

Visit a
Scenic
Lookout

Visit a
Natural
Wonder

Go Hiking

Download
the
LSCT App

Use the
Online
Trip Planner

Camp at
a State,
Provincial, or
National Park

Witness the
Northern
Lights

Collect All
LSCT Stamps

Visit an
Island
on Lake
Superior

Visit a
Museum or
Art Gallery

Swim in
Lake
Superior

Watch the
Sunset

LAKE SUPERIOR CIRCLE TOUR STAMP COLLECTION



RECEIVE YOUR OFFICIAL CERTIFICATE!

VISIT THE LOCATIONS LISTED BELOW TO COLLECT
YOUR LAKE SUPERIOR CIRCLE TOUR STAMP!

1. VISIT ALL 15 STAMP LOCATIONS ALONG THE CIRCLE TOUR:

MICHIGAN
USA

HOUGHTON - VISIT KEWEENAW, 418 SHELDEN AVENUE, SUITE B • 906-337-4579
IRONWOOD - IRONWOOD WELCOME CENTER, 801 W CLOVERLAND DR. • 906-932-3330

WISCONSIN
USA

ASHLAND (BAYFIELD COUNTY) - NORTHERN GREAT LAKE VISITOR CENTER, 29270 CO HWY G • 715-685-9983
SUPERIOR - RICHARD BONG VETERANS HISTORICAL CENTER, 305 HARBOR VIEW PKWY • 715-392-7151

MINNESOTA
USA

TWO HARBORS - RJ HOULE INFORMATION CENTER, 1330 HWY 61 • 218-834-2600
GRAND MARAIS - VISITOR INFORMATION CENTER, 116 W HWY 61 • 888-922-5000

ONTARIO'S
SUPERIOR COUNTRY
CANADA

THUNDER BAY - CHIPPEWA PARK, 2465 CITY RD • 807-623-3912
THUNDER BAY - TERRY FOX MONUMENT & TOURIST INFORMATION CENTRE, 1000 HWY 11/17 • 800-667-8386
NIPIGON - PARKS CANADA LAKE SUPERIOR NATIONAL MARINE CONSERVATION AREA, 22 3RD ST • 807-887-5467
SCHREIBER - DISCOVERY CENTRE & RAILWAY MUSEUM, 308 WALKER LAKE RD • 807-824-2611
TERRACE BAY - TOURIST INFORMATION CENTRE, 1008 ON-17 • 800-968-8616
HERON BAY - GCHI-WAASWAAGANING - ON-17 & OLD HERON BAY RD • 807-229-0480

ONTARIO'S
ALGOMA COUNTRY
CANADA

WAWA - TOURIST INFORMATION CENTRE, 26 MISSION RD • 705-856-2244
SAULT STE. MARIE - CANAL DISTRICT - OUTFITTERS SSM, 87 HURON ST • 705-759-0008
SAULT STE. MARIE - PARKS CANADA, SSM CANAL NATIONAL HISTORIC SITE, 1 CANAL DR • 705-941-6262



2. UPLOAD A PHOTO OF THIS STAMPED SHEET TO [LAKESUPERIORCIRCLETOUR.INFO/CERTIFICATE](https://lakesuperiorcircletour.info/certificate) 3. COMPLETE A SHORT SURVEY

4. RECEIVE YOUR SIGNED AND DATED CERTIFICATE BY EMAIL 5. PRINT YOUR CERTIFICATE AND BRAG TO YOUR FRIENDS!



Download the FREE Campground List for Services, Details, and Operational Dates for Every Campground!

Lake Superior Circle Tour

CAMPGROUNDS

MICHIGAN

Community	Name	Operating Dates	Phone	Website	Services
Auburn	Auburn Lake Campground	May 15 - Sep 29	906-387-1804	michigan.gov	[Icons]
Bearspig	Sturgeon River Campground	year-round	906-912-1330	michigan.gov	[Icons]
Bearspig	Bearspig State Park	year-round	906-353-6558	michigan.gov	[Icons]
Brimley	Brimley State Park	May-Oct	906-248-3422	michigan.gov	[Icons]
Brimley	Bay View Campground	mid-May - mid-Oct	906-203-9872	fs.usda.gov	[Icons]
Brimley	Bay Mills RV Park	mid-April - end Oct	888-422-9445	baymillsresort.com	[Icons]
Brimley	Monrovia Lake Campground	mid-May - mid-Oct	906-263-5800	fs.usda.gov	[Icons]
Champion	Vin Riper State Park	May-Oct	906-339-4461	michiganstate.edu	[Icons]
Copper Harbor	Fort Wilkins	year-round	906-289-4151	michiganstate.edu	[Icons]
Copper Harbor	Lake Fanny Hoos Resort	end May - Mid Oct	906-289-4151	facebook.com	[Icons]
Copper Harbor	Trail End Campground	year-round	906-289-4191	gismadmaria.michigan.gov	[Icons]
Grand Marais	Woodland Park Campground	Apr 20 - Oct 15	906-494-2613	sunsetcabinrentals.net	[Icons]
Grand Marais	Sau Sauble Point Campground	May 15 - Oct 31	906-494-2693	michigan.gov	[Icons]
Grand Marais	12 Mile Beach Campground	May 15 - Oct 31	906-387-3700	michigan.gov	[Icons]
Hancock	Hancock Breckinridge Area	mid-May - Oct 15	906-482-7613	cityofhaarcod.com	[Icons]
Hancock	McLean State Park	year-round	906-482-0278	michigan.gov	[Icons]
Houghton	City of Houghton RV Park	May 15 - Oct	906-482-8745	cityofhoughton.com	[Icons]
Ishpeming	County Village RV Park	May 15 - Oct 15	906-486-0300	countrysidevillage.com	[Icons]
Isle Royale	Isle Royale Township	May - mid-Oct	906-524-6985	isleroyale.org	[Icons]
Marquette	Lake George State Park	mid-May - mid-Nov	906-842-3341	michiganstate.edu	[Icons]
Marquette	Marquette Tourist Park	Weather dependent	906-228-0455	marquettetownship.com	[Icons]
Marquette	Papier River Resort	year-round	906-273-2259	papierriverresort.com	[Icons]
Marquette	Gitchie Gumee RV Park & Campground	year-round	906-249-9102	gitchiegumeepark.com	[Icons]
Marquette	Forsythville Campground	mid-May - mid-Oct	906-235-6861	northwestmi.com	[Icons]
Marquette	Peterson's Park & Campground	late May - Oct 15	906-345-9333	com.marquettemi.us	[Icons]
Marquette	Munising Tourist Park Campground	mid-May - Oct 15	906-387-3145	munisingtouristpark.com	[Icons]
Munising	Wandering Wheels Campground	May 19 - Oct 22	906-387-3315	michigan.gov	[Icons]
Munising	Bay Furnace Campground	May-Oct	906-387-2512	fs.usda.gov	[Icons]
Munising	Midwestern's Campground	May 15 - Sep 29	906-387-2512	fs.usda.gov	[Icons]
Munising	Oude Lake Campground & Lodges	end May - mid-Oct	906-387-4648	playtogetherlake.com	[Icons]
Munising	Cathlamet-Cookes Campground	year-round	906-573-2725	picturebookcamping.com	[Icons]
Munising	Unida-Dwight's Paddlers Village Campground	mid-May - mid-Oct	906-387-1695	paddlersvillage.com	[Icons]
Munising	Ewing Point Dispersed Campground	May 1 - Nov 30	906-387-3700	recreation.gov	[Icons]
Munising	Lower Otsego Park Campground	May - mid-Oct	906-293-2999	lowerotsegopark.com	[Icons]
Newberry	Newberry Campground	May 1 - Oct 12	906-293-5762	newberrycampground.com	[Icons]
Newberry	Kudus Northcountry Campground	May-Oct 14	906-293-8562	kudusnorthcountrycampground.com	[Icons]
Newberry	Lake Superior State Forest Campground	mid-May - end Oct	906-658-3338	michiganstate.edu	[Icons]

Legend:

- State Park
- Provincial Park
- National Park
- Tent
- RV
- Roofed Accommodations
- 15 amp
- 20 amp
- 30 amp
- 50 amp
- Showers
- Potable Water
- Boat Launch
- Pump-out Station
- Laundromat
- Visitor Center
- Water Hook

Disclaimer: This campground list was developed by the Lake Superior Circle Tour Adventure Guide. Users are encouraged to confirm and reserve dates and services at the campground operator and request updated please contact us at [info@lakesuperiorcircletour.info].

Disclaimer: This campground list was developed by the Lake Superior Circle Tour Adventure Guide. Users are encouraged to confirm and reserve dates and services at the campground operator and request updated please contact us at [info@lakesuperiorcircletour.info].

Disclaimer: This campground list was developed by the Lake Superior Circle Tour Adventure Guide. Users are encouraged to confirm and reserve dates and services at the campground operator and request updated please contact us at [info@lakesuperiorcircletour.info].

Disclaimer: This campground list was developed by the Lake Superior Circle Tour Adventure Guide. Users are encouraged to confirm and reserve dates and services at the campground operator and request updated please contact us at [info@lakesuperiorcircletour.info].

Disclaimer: This campground list was developed by the Lake Superior Circle Tour Adventure Guide. Users are encouraged to confirm and reserve dates and services at the campground operator and request updated please contact us at [info@lakesuperiorcircletour.info].

Disclaimer: This campground list was developed by the Lake Superior Circle Tour Adventure Guide. Users are encouraged to confirm and reserve dates and services at the campground operator and request updated please contact us at [info@lakesuperiorcircletour.info].

Disclaimer: This campground list was developed by the Lake Superior Circle Tour Adventure Guide. Users are encouraged to confirm and reserve dates and services at the campground operator and request updated please contact us at [info@lakesuperiorcircletour.info].

Disclaimer: This campground list was developed by the Lake Superior Circle Tour Adventure Guide. Users are encouraged to confirm and reserve dates and services at the campground operator and request updated please contact us at [info@lakesuperiorcircletour.info].

Disclaimer: This campground list was developed by the Lake Superior Circle Tour Adventure Guide. Users are encouraged to confirm and reserve dates and services at the campground operator and request updated please contact us at [info@lakesuperiorcircletour.info].

Disclaimer: This campground list was developed by the Lake Superior Circle Tour Adventure Guide. Users are encouraged to confirm and reserve dates and services at the campground operator and request updated please contact us at [info@lakesuperiorcircletour.info].

Disclaimer: This campground list was developed by the Lake Superior Circle Tour Adventure Guide. Users are encouraged to confirm and reserve dates and services at the campground operator and request updated please contact us at [info@lakesuperiorcircletour.info].

Disclaimer: This campground list was developed by the Lake Superior Circle Tour Adventure Guide. Users are encouraged to confirm and reserve dates and services at the campground operator and request updated please contact us at [info@lakesuperiorcircletour.info].

Disclaimer: This campground list was developed by the Lake Superior Circle Tour Adventure Guide. Users are encouraged to confirm and reserve dates and services at the campground operator and request updated please contact us at [info@lakesuperiorcircletour.info].

Disclaimer: This campground list was developed by the Lake Superior Circle Tour Adventure Guide. Users are encouraged to confirm and reserve dates and services at the campground operator and request updated please contact us at [info@lakesuperiorcircletour.info].

Disclaimer: This campground list was developed by the Lake Superior Circle Tour Adventure Guide. Users are encouraged to confirm and reserve dates and services at the campground operator and request updated please contact us at [info@lakesuperiorcircletour.info].

Disclaimer: This campground list was developed by the Lake Superior Circle Tour Adventure Guide. Users are encouraged to confirm and reserve dates and services at the campground operator and request updated please contact us at [info@lakesuper

**Scan the QR Code
for a FREE
Download Link!**

lakesuperiorcircuitour.info/camping

MICHIGAN

CHIPPEWA COUNTY


SAULT STE. MARIE

Sault Ste. Marie was established in 1668 on the eastern shores of Lake Superior and along St. Mary's River as a permanent settlement, making it the oldest city in Michigan. In the mid to late 1700's, the French and British often fought over the area. Usually, the conflicts were over British trade with the Native Americans. Both countries flew their respective flags over our city more than once.

The world-famous Soo Locks are still an engineering marvel and a source of great pride for citizens of the city. Sault Ste. Marie offers much appeal to many – from vacationing families looking to see the sights to history buffs tracing the early history of the Great Lakes region. City attractions include the Soo Locks Boat Tours, Museum Ship Valley Camp, the Tower of History and the River of History Museum.

BRIMLEY

Located on Whitefish Bay, Brimley offers great hunting, fishing, camping, hiking, snow-mobiling, sightseeing, and events such as the annual Superior Whitefish Festival in Bay Mills. Brimley is located in Chippewa County along Lake Superior on Whitefish Bay. Within the Bay Mills Indian community, you can enjoy camping, lodging, restaurants, golfing, casino gaming at the Bay Mills Resort & Casino and the Kings Club Casino.



Point Iroquois Lighthouse | Brimley, MI - Tim Sawchak

PARADISE

Paradise comes to life mid-March as the snow begins to melt and birds and bird watchers arrive. The spring migration lasts about two months and is monitored at the Whitefish Point Bird Observatory. The area is one of the best places for blueberries and the Blueberry Festival in Mid-August is great fun. Autumn brings a beautiful burst of fall colors as trees turn their vibrant shades of red and orange. Cranberries are ready to be picked at the 100 year old Cranberry Farm. Visit Whitefish Point Lighthouse, one of the first lighthouses to guide the mariners as they ventured out onto Lake Superior. The Great Lakes Shipwreck Museum is located by the Lighthouse and here you can see the bell from the Edmund Fitzgerald plus other interesting exhibits. Paradise Area Chamber of Commerce [906-492-3219](tel:9064923219) • paradisemichigan.org Great Lakes Shipwreck Museum [1-888-492-3747](tel:18884923747) • shipwreckmuseum.com

LUCE COUNTY

NEWBERRY

The Newberry area is located in the heart of the vast Lake Superior State Forest - full of lakes, streams, woods, and wetlands, a forest where birds and fish are plentiful – waiting for you to come and enjoy its many wonders. Visit Crisp Point Lighthouse or the 95,000 acre Seney National Wildlife Refuge. Take the Toonerville Trolley up the Tahquamenon River and visit the Tahquamenon Falls. See Oswald's Bear Ranch, a bear-friendly eighty acre compound located eight miles north of Newberry. Visit the historical Tahquamenon Logging Museum or come for a Lumber-Jack breakfast, the Old Time Music Jamboree or any of the other great events held at the museum. So much to do: snowmobile, ATV, hike, fish, hunt, cross-country ski, kayak. Four season fun is at hand in the heart of the Eastern UP. newberrychamber.net • [906-293-5562](tel:9062935562)

Your home away from home in Paradise

TAHUQUAMENON
SUITES LODGING
7967 N M 123
Paradise, MI 49768
(906) 492-3752

www.tahquamenonsuites.com

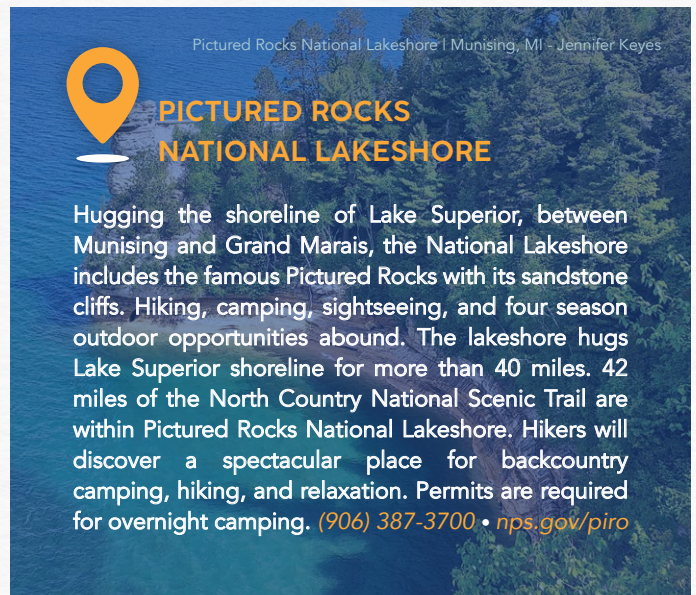
ALGER COUNTY

GRAND MARAIS

The scenic village of Grand Marais nestles along the southern shore of Lake Superior at the eastern end of Pictured Rocks National Lakeshore. Outdoor enthusiasts enjoy year-round recreation fun from water sports, hiking and agate hunting to snowmobiling and cross-country skiing. The Grand Marais Historical Society operates three museums in the summer, including the quirky Pickle Barrel House in town and the Lightkeeper's House on Coast Guard Point. The town has fine public beaches, a full-service campground and marina, and a good selection of basic services and shops. Grand Marais is an official Trail Town for the North Country Trail, which passes through town. Other attractions include an agate museum, a public rose garden, and Sable Falls just west of town. grandmaraismichigan.com

MUNISING

Munising is nestled between sparkling Munising Bay and towering hardwood hills and is one of the most picturesque communities in the Midwest. Numerous waterfalls, miles of sand dunes and white birch forests provide spectacular scenery. Munising's scenic location and proximity to 250 inland lakes bring many avid fishermen to the area each year. Scuba divers also return to dive the many old shipwrecks in the Alger County Underwater Preserve in Munising Bay.



PICTURED ROCKS NATIONAL LAKESHORE

Hugging the shoreline of Lake Superior, between Munising and Grand Marais, the National Lakeshore includes the famous Pictured Rocks with its sandstone cliffs. Hiking, camping, sightseeing, and four season outdoor opportunities abound. The lakeshore hugs Lake Superior shoreline for more than 40 miles. 42 miles of the North Country National Scenic Trail are within Pictured Rocks National Lakeshore. Hikers will discover a spectacular place for backcountry camping, hiking, and relaxation. Permits are required for overnight camping. (906) 387-3700 • nps.gov/piro

AU TRAIN

Au Train is located in the heart of the Upper Peninsula and the Hiawatha National Forest. Accessible by highway M-28, only 12 miles (19 km) west of Munising and about a mile from Lake Superior. Au Train Lake has a beautiful sandy beach and is known for great fishing and water skiing. Pack a picnic and paddle down Au Train River all the way to Lake Superior. Come to Au Train and appreciate all that nature has to offer.



MARQUETTE, MICHIGAN

on YOUR
MARQ



TRAVEL
MARQUETTE

TRAVELMARQUETTE.COM



MARQUETTE COUNTY

Named a Top 25 Best Adventure Destination in the World, Marquette County is located along the rugged Huron Mountain range and Lake Superior in the heart of Michigan's Upper Peninsula. Here you'll find the perfect place to linger and enjoy all types of outdoor activities. Marquette County holds Bronze-Level Ride Center status, awarded by the International Mountain Bicycling Association. Miles of top-rated year-round trails meander through forests, across streams and along the mighty waters of Lake Superior. Marquette celebrates its adventure-worthy terrain in the annual Ore to Shore Mountain Bike Epic, racing from the historic iron ore town of Negaunee to the lakeshore city of Marquette.

From marathons to art fairs, festivals are the centerpiece of this vibrant tourist destination. Family and friends can join in the fun of walk, run, bike and ski trail events as well as food, beer and music festivals. Click the events tab at travelmarquette.com for event details.

It's easy to appreciate nature in Marquette County. A pair of sturdy shoes is all the gear needed to climb Sugarloaf Mountain or walk along Mount Marquette. Serious trekkers can tackle the backcountry on the way to capture the endless vistas from Top of the World and Hogback Mountain. Whether geared up or down, venture to the many waterfalls throughout the area. With 77 named waterfalls, Marquette County claims the most in Michigan. Follow bubbling falls along the Yellow Dog, Carp and Escanaba Rivers. Visit Gwinn to experience the rapids of the Cataract Dam Falls. Walk a mile of the Dead River near Marquette to enjoy the impressive series of waterfalls there.

Water is woven into the fabric of daily life in Marquette County. Find yourself in a kayak exploring the Black Rocks of Presque Isle, or on a paddleboard in Marquette Harbor. Journey to the interior to investigate the islands and coves of Greenwood Reservoir. Or jump in for a swim at one of many sand beaches along the shores of Lake Superior. Don't just play in the pure water of Lake Superior, be sure to drink it too! Marquette County is home to six microbreweries, each crafting fine beer from the fresh water harvested from the largest of the Great Lakes. Each unique establishment fills a niche for beer aficionados. Debate your craft beer philosophy at the Vierling, Barrel + Beam, Ore

Named a Top 25 Best Adventure Destination in the World, Marquette County is located along the rugged Huron Mountain range and Lake Superior in the heart of Michigan's Upper Peninsula. Here you'll find the perfect place to linger and enjoy all types of outdoor activities. Marquette County holds Bronze-Level Ride Center status, awarded by the International Mountain Bicycling Association. Miles of top-rated year-round trails meander through forests, across streams and along the mighty waters of Lake Superior. Marquette celebrates its adventure-worthy terrain in the annual Ore to Shore Mountain Bike Epic, racing from the historic iron ore town of Negaunee to the lakeshore city of Marquette.

From marathons to art fairs, festivals are the centerpiece of this vibrant tourist destination. Family and friends can join in the fun of walk, run, bike and ski trail events as well as food, beer and music festivals. Click the events tab at travelmarquette.com for event details.

It's easy to appreciate nature in Marquette County. A pair of sturdy shoes is all the gear needed to climb Sugarloaf Mountain or walk along Mount Marquette. Serious trekkers can tackle the backcountry on the way to capture the endless vistas from Top of the World and Hogback Mountain. Whether geared up or down, venture to the many waterfalls throughout the area. With 77 named waterfalls, Marquette County claims the most in Michigan. Follow bubbling falls along the Yellow Dog, Carp and Escanaba Rivers. Visit Gwinn to experience the rapids of the Cataract Dam Falls. Walk a mile of the Dead River near Marquette to enjoy the impressive series of waterfalls there.

Water is woven into the fabric of daily life in Marquette County. Find yourself in a kayak exploring the Black Rocks of Presque Isle, or on a paddleboard in Marquette Harbor. Journey to the interior to investigate the islands and coves of Greenwood Reservoir. Or jump in for a swim at one of many sand beaches along the shores of Lake Superior. Don't just play in the pure water of Lake Superior, be sure to drink it too! Marquette County is home to six microbreweries, each crafting fine beer from the fresh water harvested from the largest of the Great Lakes. Each unique establishment fills a niche for beer aficionados. Debate your craft beer philosophy at the Vierling, Barrel + Beam, Ore



Presque Isle Park, Marquette, MI - Larry Groce

MARQUETTE

Marquette is an active city with all the trappings - shopping centers, museums, art galleries, restaurants, coffee houses, and nightclubs.

On 10 miles of Lake Superior frontage, Marquette attracts those looking to the lake for recreation and reflection.

The Marquette Maritime Museum tells the story of ships that sailed her shores and the many shipwrecks still hidden. The tour to the Marquette Harbor Lighthouse provides a unique perspective of the shoreline.

The Upper Harbor Ore Dock still functions as an operating dock for iron ore freighters picking up iron ore pellets to deliver to steel mills. The Lower Harbor Park is the site for many summertime festivals. Presque Isle Park, the crown jewel of Marquette, juts out into Superior and provides a beautiful wooded setting right in the city. Take in evening concerts and in winter enjoy the cross-country ski trails. The Noquemanon Trail Network is a Bronze-Level Ride Center that provides world-class, year-round recreational opportunities. Miles of single track bike trails and hiking paths are transformed every winter into incomparable, wellgroomed cross-country ski and snow bike trails. Travel Marquette [906-228-7749](tel:906-228-7749) • travelmarquette.com

ISHPEMING - NEGAUNEE

In these "twin cities" you'll find a population teeming with Scandinavians who brought their love of skiing with them and Italian people and their culinary delights. They migrated to this area to work in the iron ore mines in the late 1890's and early to mid-1900's. Visit the Republic Open Pit Iron Mine, the only open pit iron mine in Michigan open to public viewing.

This inactive open pit iron mine provides a unique opportunity for public viewing. The U.S. National Ski and Snowboard Hall of Fame and Museum, located in Ishpeming, provides a lasting recognition of American skiers who excelled nationally and internationally as competitors or contributors to the advancement of skiing. Ishpeming and Negaunee are laden with a network of bike trails maintained by the Range Area Mountain Bike Association. The interpretive trail system, Iron Ore Heritage Trail, has access points in both cities.

MICHIGAMME - CHAMPION

Beautiful Lake Michigamme separates Michigamme and Champion and provides recreational opportunities residents and visitors turn to. Two campgrounds provide both a rustic or modern camping experience. Van Riper State Park, sits on the eastern end with 1/2 mile of frontage with a sandy beach and playground. Shops of local artists and crafters line Main Street.



© Ore Docks | Marquette, MI - Vicki Banning

BARAGA COUNTY

BARAGA - L'ANSE

Baraga County was named after Father Frederic Baraga, known as the Showshoe Priest, the Bishop of northern Michigan.

The Shrine of the Snowshoe Priest on US-41 between Baraga and L'Anse rises six stories above the Red Rock Bluff.

Visit Canyon Falls and Gorge, the Grand Canyon of Michigan off US-41 south of L'Anse. Michigan's highest

point is Mount Arvon accessible by road or hiking trail and located in Baraga County.

The Baraga County area is also famous for its beautiful Lake Superior shoreline, pristine wilderness, waterfalls, lakes and streams. Visit the Village of L'Anse for an accessible marina and the only children's splash pad in the area. Baraga County offers snowmobiling, cross country skiing, hiking, biking, camping, fishing and boating, as well as the cultural and historical attractions of the Keweenaw Bay Indian Community and our Finnish ancestors. baragacounty.org for more details and maps.

The Keweenaw is calling...

ADVENTURE

NORTH




KEWEENAW
MICHIGAN



WWW.VISITKEWEENAW.COM

HOUGHTON COUNTY

STAMP LOCATION

KEWEENAW PENINSULA

The Keweenaw Peninsula has a colorful history in copper mining but is now recognized as a destination for year-round outdoor adventure.

Your Keweenaw adventure might begin or end on Hwy. 26 or U.S. 41. Coming north on 26, you will travel through a wooded countryside dotted with historic mining villages such as South Range. If your route takes you north on US Hwy. 41, you will go through the small village of Chassell, situated along the shores of Portage Lake. Both routes lead you to Houghton, named after Douglas Houghton who confirmed the existence of copper on the peninsula.

The twin cities of Houghton and Hancock, built on opposing hillsides that rim the Portage Lake, are joined by the famous Portage Lift Bridge that spans the Keweenaw Waterway. Marinas, lodging facilities, and private homes line the waterway. Extend your adventure with a trip to Isle Royale National Park. The Keweenaw Water Trail, a canoe and kayak route, traverses over 100 miles of Lake Superior and the Keweenaw Waterway.

The entire area is the place for those interested in history. Many communities have museums that tell the story of the Copper Country and provide informative walking tours. The Houghton County Museum in Lake Linden offers a campus of artifacts to view. A visit to Seaman Mineral Museum on Sharon Avenue in Houghton is a must for those interested in the unique geology of the Peninsula. As you leave Hancock, heading north, you will see an historic mine shaft building and the Quincy Mine Hoist. Trained hosts give guided tours including an exciting cograil tram ride into an actual mineshaft.

Traveling further up the peninsula you can choose between routes that will encounter the quaint communities of Eagle River and Eagle Harbor with their sandy beaches, ghost towns, and opportunities for mountain biking, for hiking, for birdwatching, and for swimming or diving in the refreshing waters of the majestic Lake Superior. At the end of US 41 you will find the resort town of Copper Harbor, Fort Wilkins State Park, and the Copper Harbor Light Station. The Keweenaw Peninsula is home to 10 lighthouses. Visit www.keweenaw.info or call the Keweenaw Convention & Visitors Bureau Toll-free at 1-906-337-4579.

HANCOCK

When you cross the Portage Canal Lift Bridge, follow the steep winding road and turn the corner, you suddenly discover Hancock, the gateway to the beautiful Keweenaw Peninsula.

Since the end of the copper industry, tourism has come to the fore as the region's primary industry, and Hancock has supported the transition with its unique heritage, vibrant arts scene, recreational opportunities and eclectic retailers. Hancock has a strong Finnish heritage. From Finlandia University to the omnipresent saunas, you'll find Finnish heritage deeply embedded in the community. Visit www.cityofhancock.com

HOUGHTON

Surrounded by water with numerous inland lakes and streams, this area provides some of the finest outdoor recreation all year long. The renowned waterfront provides adventure and relaxation for numerous interests and is enhanced by various neighborhood parks and trails.

An annual average snowfall of 200 inches makes this area a focal point for winter sports enthusiasts. Excellent downhill skiing and miles of challenging crosscountry ski trails beckon. Snowmobiles can travel from the tip of the Keweenaw Peninsula to Wisconsin and Minnesota and on to Canada. Visit cityofhoughton.com

ONTONAGON COUNTY

The Crown Jewel of Ontonagon County is Porcupine Mountain Wilderness State Park, reached by taking Cty Rd. 519 north out of Wakefield to Presque Isle River and falls area, M-64 north out of Bergland, or M-64 west out of Ontonagon.

The park is the largest park east of the Mississippi with several hundred miles of trails, numerous camping and RV park sites, and scenic overlooks.

A trip west along M-107, the shortest highway in Michigan, will take you to Lake of the Clouds, probably the most photographed site in the Upper Peninsula.

The sandy beaches between Ontonagon and the Park provide some of the finest areas to wade and swim in Lake Superior. Tour the Ontonagon Light House, one of the oldest on Lake Superior, and visit the Ontonagon County Historic Museum in downtown Ontonagon, one of the finest museums in the Upper Peninsula.

Ontonagon County has many waterfalls including Bonanza Falls on the Iron River near Silver City, Bond Falls near Paulding on M-45 north of Watersmeet, and Agate Falls, seven miles east of Bruce Crossing on M-28.

While in the Watersmeet area be sure to visit the USFS Visitor Center and the Paulding Mystery Light -- a light which defies numerous explanations -- on Robbin's Pond Road.

West of Watersmeet off US-2 is the Sylvania Wilderness Area which provides excellent canoeing, kayaking, camping, and fishing on numerous pristine inland lakes.

A must visit for anyone visiting Ontonagon County is a tour of the Adventure Copper Mine in Greenland, 13 miles east of Ontonagon on M-38.

In the Bergland area make a visit to the Historic Ranger Station and Heritage Center which showcases the area's regional history and culture. Nearby Lake Gogebic, the largest inland lake in Upper Michigan, is a class one walleye and bass fishery with excellent restaurants and lodging facilities.

For more information contact the Ontonagon County Chamber of Commerce at 906-884-4735 or visit ontonagonmi.org



The Gogebic Range

communities of Hurley (WI), Ironwood, Bessemer, and Wakefield in Michigan were all founded in the late 1880's upon the discovery of one of the richest iron ore bodies in the Lake Superior basin.

If you are a history buff and want to learn about the rich iron mining legacy found throughout the area, plan to visit such places as the Iron County Museum in Hurley, the Ironwood Historical Museum in the Old Railroad Depot, the Bessemer Heritage Center, and the Wakefield Historical Museum.

There is so much more to see and do in the three county areas comprising Iron County (WI), and Gogebic and Ontonagon Counties in MI.

If you are entering Gogebic County from the west, head north on WI County 122 twelve miles west of Hurley, WI to the mouth of the Montreal River and visit the 90 foot high Superior Falls. While there, take a short hike to the overlook of the Montreal River Battle Site between the Ojibwa and Fox Indians in the middle 1600's.

Five miles down the road on MI Cty 505 is Little Girls Point, a prime recreation area for boating, swimming, picnicking, camping and RV parking. An ancient Indian burial site is nearby.

Continue north on MI Cty 505 to Airport Road and head east to Black River Road and the Black River National Scenic Byway and check out the 5 waterfalls: Conglomerate, Gorge, Potawatomi, Sandstone, and Rainbow.

No circle tour would be complete without a visit to Copper Peak, the only ski flying facility in the Western Hemisphere. Take an adventure ride on the 36-story, 800-foot chair lift, and the 18-story elevator to the main observation deck. Walk the 8-story stairwell to the very top of the world's largest ski flying ramp where the panoramic view is awesome. Other points of interest include the Apostle Islands, Isle Royale, and the Porcupine Mountains.

Continue north 5 miles on Cty 513 to Black River Harbor for deep sea fishing for trout and salmon, boating, kayaking, swimming, picnicking or just a leisurely walk along the river basin.

Enjoy a hearty meal at the many high-quality restaurants, and an overnight stay at the numerous hotels and vacation rentals. You will find numerous specialty gift and antique shops throughout the four communities.

Visit some unique historic sites of the area including the Plummer Mine seven miles west of Hurley (WI) on Hwy. 77, the last head frame on the Gogebic Range.

The Town of Montreal, an original mining town, was built in the early 1900's. A trip down Hurley's historic business district will bring you back nearly 100 Years.

In downtown Ironwood, visit Hiawatha, the world's tallest Indian Statue; the famous Ironwood Theater, the Ironwood Memorial


Building, a tribute to the Veterans of WWI; and the Carnegie Library, circa 1900. The Ironwood Depot Museum, numerous shops, and eateries. There are also parks in town such as the Miners Memorial Heritage Park with hiking, biking, and ski trails, Mt. Zion Overlook with views of Copper Peak, and Michigan's Iron Belle Trail which starts in Hurley WI, and ends in Ramsey MI.

In Bessemer visit the Gogebic County Court House, a unique iconic structure built of Bayfield (WI) sand- stone in the late 1800's.

In the mining location in Ramsay, between Bessemer and Wakefield, see the Keystone Bridge, one of only several in the entire USA, which demonstrates how the Romans built their aqueducts. Further east on Old US2 in Wakefield is the Plymouth Mine, the only open pit iron ore mine on the entire Gogebic Iron Range.

Visit the jewel of the western U.P., LakeGogebic, which straddles Ontonagon and Gogebic counties and two time zones. This is the largest inland lake in the U.P. so you'll never get crowded on this lake! With 36 miles of shoreline encompassing two county parks, one township park, one state park, as well as two DNRE boat ramps and multiple restaurants, lodging, cabins and private campgrounds there is something for everyone!

Upper Peninsula Travel & Recreation Association - P.O. Box 400, Iron Mountain, MI 49801. Toll-Free [800-562-7134](tel:8005627134) Travel Ironwood – travelironwood.com • uptravel.com • Western U.P. Travel & Recreation – westernup.com



Little Girls Point | Ironwood, MI - Sara Perry





ASHLAND'S NATURAL RHYTHM CALLS PEOPLE TO
UNWIND, TO **BREATHE**,
TO EXPLORE AND EXPERIENCE THE PULSE OF THE OUTDOORS
IN ALL ITS **WILD**, SPECTACULAR **BEAUTY**.

LODGING:

AMERICINN OF ASHLAND
3009 Lake Shore Dr. E.
715-682-9950, 800-634-3444
www.Americinn.com

ASHLAND
SUPER 8 MOTEL
1610 Lake Shore Dr. W.
715-682-9377
www.super8.com

BEST WESTERN
THE HOTEL CHEQUAMEGON
101 Lake Shore Dr. W.
715-682-9095, 800-946-5555
www.hotelc.com

BLUE WAVE INN
2521 Lake Shore Dr. W.
715-682-3590
www.bluewaveinnashland.com

COBBLESTONE INN & SUITES
818 Main St. W.
715-682-5066
www.staycobblestone.com

CREST MOTEL
US Hwy. 2 & Sanborn Ave.
715-682-6603

THE INN AT TIMBER COVE
1319 Sanborn Ave.
715-682-9600
innatimbercove.com

LAKE WALK SUITES
2200 Lake Shore Dr. W.
715-209-5111
www.lakewalksuites.com

LAKESIDE MOTEL
1706 Lake Shore Dr. W.
715-685-1777
www.lakesidemotelashland.com

QUALITY INN OF ASHLAND
30600 US Hwy. 2
715-682-5235
www.choicehotels.com

RIVER ROCK INN & BAIT SHOP
1200 Lake Shore Dr. W.
715-682-3232
www.riverrockinn.net

SECOND WIND COUNTRY INN
30475 Carlson Rd.
715-682-1000
www.secondwindcountryinn.com

ASHLAND AREA
CHAMBER OF COMMERCE
ASHLAND, WISCONSIN
715-682-2500
www.visitashland.com

Order a **FREE** Visitor Guide:



Find yourself next to the water.

ASHLAND

visitashland.com



WISCONSIN

IRON COUNTY

HURLEY

The city of Hurley on the border with Michigan's Upper Peninsula made a name for itself as a wild and woolly outpost during the region's iron mining days in the late 1800's. Today the town is best known for the glorious waterfalls that can be found nearby on the Montreal River, and for the great snowmobiling available throughout the area during the winter months. Although some of the wildest falls are only accessible by foot, the effort is always worth it.

Hurley's 19th century county courthouse, listed on the National Register of Historic Places, has been turned into a museum devoted to the area's rich mining, logging and farming heritage.

Hurley is known as the snow capital of Wisconsin. Surrounded by alpine ski resorts, Nordic centers and the best snowmobile & ATV trail system in the Midwest, making it the perfect winter destination. Over 500 miles of groomed trails provide ample amounts of wintertime fun. The Montreal Trails, 15 km, pass by remnants of the Montreal mining operation. The Uller Trail with its 30 km and Krankala Spur with an additional 5 km surpass all others in scenic beauty. The trail winds through the Penokee Range to Montreal, with shorter spurs offering great scenery without the distance. The Cedar Trail in Gurney follows ravines and plateaus to Lake Superior.

Hurley is also a magnet for skiers and snowboarders. Part of a unique microclimate that extends into Upper Michigan, Hurley often has deep snow cover even when the rest of the state has bare grass.

Iron County has 214 lakes with public access, providing fishing for walleye and musky and 136 miles of trout streams. Saxon Harbor on Lake Superior is a convenient launching point for private boats and home to many charter craft. Visitors can discover real deep sea fishing right here in the Midwest.

Don't miss Iron County's great eateries, from authentic Italian cuisine and great grilled steaks to savory burgers at local pubs that just can't be matched by the chain outfits. Iron County also has some great choices when it comes to places to stay, including some well-known chains, fully furnished condominiums and house rentals.

Hurley Area Chamber of Commerce 1-715-561-4334 • hurleywi.com

ASHLAND COUNTY

ODANAH

The Bad River Band Of Lake Superior Tribe of Chippewa Indians is located on a 125,000+ acre reservation in Northern Wisconsin on the south shore of Lake Superior (known by the tribe as Gichi Gami) in Ashland and Iron Counties. The Ojibwe people have lived here since well before Columbus. The French explorers Radisson and Groseilliers "discovered" Ojibwe people here in the mid-1600's. Odanah (meaning village) was originally located at the confluence of the Bad and White Rivers. The area was originally known as "Gete Gititaaning" meaning "at the old garden". Odanah is home to Bad River Lodge & Casino, offering lodging, slots, table games, plus a snack bar & buffet.

ASHLAND

Nestled along the south shore of Lake Superior's Chequamegon Bay, the City of Ashland boasts a unique mix of historic charm and modern convenience. Ashland offers endless outdoor activities, including hiking, biking, boating, kayaking, canoeing, skiing, sledding, snowshoeing, fishing and camping. The city's popular Lake Superior Waterfront Trail is a continuous path linking Maslowski Beach on the west to Bayview Park on the east. As the county seat of Ashland County and the commercial hub of the Chequamegon Bay region, Ashland is proud to provide visitors with a wonderful variety of restaurants and shops, certain to please any taste or interest. Ashland is situated at the junction of U. S. Highway 2 and Wisconsin State Highway 13.

Since 2005, Ashland has been known as the "Historic Mural Capital of Wisconsin," making the city a year-round public art destination. Abundant public lands and extraordinary natural beauty provide visitors with unparalleled nature-watching opportunities in this exceptional area of northern Wisconsin. Ashland Area Chamber of Commerce, 715-682-2500, 800-284-9484 visitashland.com or travelashlandcounty.com



Lumberjack Mural | Ashland, WI - David Voelz



Start your visit to the Top of Wisconsin at the...



DAVID R. OBEY
Northern Great Lakes
**VISITOR
CENTER**

Free | Exhibits | Visitor Information
Gift Shop | And much more!

2.5 Miles West of Ashland



715-685-9983 | www.nglvc.org



Get Your Circle Tour
Stamp Here!

Stay a while and explore...

BAYFIELD
and the apostle islands
where the water meets the soul.

Plan your adventure
by visiting **BAYFIELD.ORG**

Photo Credit: Michael DeWitt



Bayfield.WI




bayfield_wi



Bayfield_WI

LAKE SUPERIOR



SCENIC BYWAY

MAP & GUIDE

WISCONSIN'S NORTHERNMOST
SCENIC BYWAY



- 70 mile route along the south shore of Lake Superior
- 12 interpretive kiosks
- Forests, beaches & artesian wells
- Fishing villages, historic harbor towns & small farms
- Waterfalls, hiking trails & campgrounds

LAKESUPERIORBYWAY.ORG



86 miles of Lake Superior shoreline

962 lakes

400,000 acres of forest

*Enjoy nature...
with amenities!
in Bayfield County*



Get in touch with your inner wild

(715) 373-6125

above expectations

BAYFIELD

C O U N T Y

Explore our interactive map
travelbayfieldcounty.com

BAYFIELD COUNTY

STAMP LOCATION

Bayfield County is a place unlike any other. Our natural resources are the well-spring of life in our area. This is the home of Wisconsin's national treasures including the Apostle Islands National Lakeshore. Escape from the world for a while - hit the trails, go fishing or boating, enjoy fine dining, theater, galleries, lectures, music and world class events. It's the best of both worlds!

From the rugged sandstone cliffs framing Lake Superior's majestic glacial waters to the deep recesses of forest lakes and trails, from art galleries where the smiling face at the door is that of the artist to orchards and berry farms that hug rolling hills, you'll find those secret, special places that provide a lifetime of memories.

Our respect for and embrace of the bountiful natural resources that surround us translates to an outward commitment to sustainability. The welcome you'll find here is genuine, and the opportunities for heart pumping adventure or tranquil relaxation are unlimited. Once you've been here, we know we'll have the pleasure of seeing you again. This is Wisconsin's Crown Jewel... a destination you'll never forget.

www.travelbayfieldcounty.com • 715-373-6125

IRON RIVER

At the turn of the century, Iron River was a logging town when trains made several trips a day between Superior and Hurley, hauling logs. The trains have been replaced by the Tri-County Recreational Corridor, a 62-mile ATV trail that connects Ashland to Superior.

With a diverse terrain of mixed hardwoods and many lakes and rivers, the area provides a home for an incredible array of wildlife. Carefully maintained four season trails make Iron River an outdoor enthusiast's paradise. The area is also famous for the annual Lion's Blueberry Festival held the 4th weekend of July. 1- 800-345-0716 • www.visitironriver.com



APOSTLE ISLANDS NATIONAL LAKESHORE

Along windswept beaches and cliffs, visitors experience a wonderful place where sky meets land and water, culture meets culture, and past meets present. The 21 islands and 12 miles of mainland host a unique blend of cultural and natural resources.

Apostle Islands National Lakeshore can be enjoyed in many ways. Getting the most out of your visit will depend on your interests, how much time you have to spend, and how well you plan your stay.

The Apostle Islands offer outstanding opportunities for active, outdoor enjoyment and recreation. Camping is available on 18 of the lakeshore's 21 islands. Sea kayaking has become a very popular way to travel among the Apostle Islands. Fishing has brought people to the Apostles for centuries and still does. Scuba Diving is permitted within the national lakeshore boundaries but you need a dive permit...but it's free! The Apostle Islands' protected bays, public docks, pristine beaches, and natural beauty offer outstanding boating opportunities.

For more information about Apostle Island National Lakeshore and Fees & Reservations, call: 715-779-3397 or visit www.nps.gov/apis

Apostle Islands | Bayfield County, WI | Chad Briesemeister

A first class experience. Every guest. **Every time.**



★★★★★

"The Washburn Inn is a quality place to stay. Well maintained and clean with courteous, helpful staff it is our preferred stay when we come to visit."

A Google user



washburninn.com | 715-373-5671 | 128 Harbor View Drive Washburn, WI 54891

WASHBURN

Located on beautiful Chequamegon Bay, Washburn is a destination for those with a passion for fishing – smallmouth bass, salmon, and lake trout.

Washburn offers a pair of lakefront campgrounds, several trout streams, sand beaches and a marina. The Chequamegon Nicolet National Forest offers beautiful trails for ATVs, mountain biking, horseback riding or hiking. The Washburn Lakeshore Parkway is an easy moderate hiking trail with a packed limestone surface. The western section of the trail is wheelchair accessible up to Washington Avenue with entrances at both ends. Besides three alluring, sandy beaches along the way, there are also interesting signs with historical information.

In winter, visitors can snowmobile over 600 miles of groomed trails and 1,000 miles of forest roads. Located northwest of Washburn on County C, Mt. Valhalla Recreation Area offers trails for snowmobiling or cross-country skiing. Visit 1-800-253-4495 • www.washburnchamber.com





Little Sand Bay | Bayfield Peninsula, WI - Peter Wagner

BAYFIELD

Bayfield is a place where visitors can experience four seasons of beautiful scenery and an array of activities. Gateway to the Apostle Islands National Lakeshore, this picturesque and charming village is known for its painstakingly restored Victorian homes, many of which have been converted into upscale B&B's.

During summer, the gates of the Apostle Islands – a chain of 22 islands – stands fully open. Bayfield is known for some of the best sailing in the world. Superior's sparkling waters and the brilliantly-colored spinnakers of sailboats are visible at every turn, as are dozens of sea kayaks, drawn by the area's lighthouses and sea caves.

Visitors can witness the beauty of Lake Superior firsthand on chartered sailboat cruises available from Bayfield, Washburn, Madeline Island and Cornucopia. Sailing instructions for bareboat charters are also available. Owners of trailer-able boats will find easy access as well, with launch facilities along the coast of Lake Superior from Port Wing to Ashland and throughout the area on inland lakes. Anglers in search of bass, salmon and whitefish are also drawn to the area, and numerous charter fishing and guide services are available for those who want local expertise.

The country is filled with berry and apple orchards and Bayfield residents and visitors alike take part in a 50-year old tradition: the Bayfield Apple Festival, one of the largest harvest festivals in the Midwest. Over 50,000 people attend this three-day annual event.

With winter's deep snow comes another group of visitors, as both cross-country ski and snowmobile enthusiasts flock to the area. While some choose to spend long winter weekends enjoying the outdoors through a picture window, cozying up in front of a glowing fireplace at a Victorian bed & breakfast, others get out the sleds, skis or snowshoes and hit the trails.

www.bayfield.org • 1-800-447-4094

RED CLIFF

North of Bayfield, at the northernmost point in Wisconsin, Red Cliff Reservation is home to the Red Cliff Band of Lake Superior Chippewa and the historical and cultural gateway to the Apostle

Islands. This four-season vacation destination offers a variety of activities, including the Annual Traditional Pow-Wow Celebration every 4th of July weekend. The Red Cliff band owns and operates Legendary Waters Resort & Casino, with hotel, restaurant, event center, pool, hot tub, swimming beach, and Buffalo Bay Marina and Campground, offering full service convenience with RV/tent sites, boat launch, slips, showers and laundromat.

CORNUCOPIA

Sometimes referred to as the "Horn of Plenty", the quaint little village of Cornucopia is located on the horn marking the top of Wisconsin. It is Wisconsin's northernmost village where you will find a picturesque harbor famous for its sandy beaches and beautiful sunsets.

As the western gateway to the Apostle Islands National Lakeshore, Cornucopia is home to spectacular sea caves. Beautiful sandstone formations along the shoreline have been carved away by Lake Superior. Spanning the entire shoreline from north of Spirit Point to Little Sand Bay, the sea caves can be accessed by kayak or guided power boat tour during summer and by trail or sometimes ice in winter.

The Cornucopia beach is a popular spot for swimming and relaxing with a playground and pavilion. A Commercial fishery at the marina makes a great place to stop for fresh and smoked fish while in the area. Harbor shops and art galleries line the marina and a museum is located next to the beach. Fresh, clear water runs year-round at the artesian well nearby. A campground and hotel are located at the marina and cabins across the street from the beach make it a convenient place to stay.

"Downtown" Cornucopia is just a block away with a historic general store offering fresh deli items and many grocery items where you can stock up for a picnic as well as souvenirs and a big hardware section. You'll also find a coffee shop, restaurant/bar, post office, gas station/convenience store and kayaking outfitter in town. A summer concert series makes a great reason to stay awhile. cornucopiawisconsin.net





BECAUSE YOU'RE A SUPERIOR TOURIST

*—Gotta Be—
SUPERIOR
WI*

SUPERIOR TOURIST
INFORMATION
CENTER

RICHARD I.
BONG

VETERANS
HISTORICAL
CENTER

305 East 2nd Street, Superior, WI 54880 • 715-392-7151 • guestservices@bongcenter.org

WALK WITH HEROES

RICHARD I. BONG
VETERANS
HISTORICAL CENTER
SUPERIOR/DOUGLAS COUNTY
TOURIST INFORMATION



RICHARD I.
BONG
VETERANS
HISTORICAL
CENTER

ARTIFACTS • SHOPPING • GUIDED TOURS • ACE OF ACES • MILITARY HISTORY • EDUCATION



ALL AGES • TOURS • THE REAL TOP GUN • EDUCATION • VETERANS • SHOPPING

HERBSTER

Billy Herbster was a logging camp cook with enough education to write letters for his camp companions. Letters were returned in care of Billy Herbster and the name stuck long enough to establish a post office. The tiny hamlet of Herbster on Hwy. 13 continues a tradition of hospitality and community involvement.

Visitors will enjoy the historic legacy as well as great natural history. A town icon is the Log Gymnasium. Built in 1940 and restored in the 1990's by the Herbster Community Club, the "Gym" is both a Town Hall and Community Center. The historic sawmill that provided the logs for the gym is still in operation. Casual walking tours include the old Cheese Factory building, remaining piers of the old dock for the mail ship America, the log cabin Post Office and several restored homes of early settlers.

From Lake Superior's south shore to the northern border of the Chequamegon Nicolet National Forest, Herbster, and its political base - The Town of Clover, is filled with wonderful natural resources. Two Class A Trout Streams - the Bark River to the east and the famous Cranberry River - create valleys and vistas. The Bark River estuary is internationally recognized for its unique mixture of vegetation and wildlife. Small watercraft can be launched from the landing on Bark Bay Road to begin a quiet trip to the mouth of the Bark River. Along the way visitors may be treated to sensational views of birds and other wildlife. Heron, geese, ducks, eagles as well as many smaller species delight bird watchers. Sandhill crane nest nearby and may be seen in fields not far from the estuary. Deer are plentiful and bear wander about with sometimes regular routes.

Plan to stay in Herbster awhile. Gift shops, stores and restaurants will welcome you and provide stories and local lore. A motel and a shoreline resort provide overnight lodging. A highly popular campground on the shore of Lake Superior provides wonderful shore-side tent sites and RV sites with electrical hookups and a great view of the lake. Watching a Lake Superior sunset while enjoying a warm campfire is a hard combination to beat. herbsterwisconsin.com

PORT WING

A scenic drive on Hwy 13 brings you to the little community of Port Wing, one of a few commercial fishing villages still active on Lake Superior's south shore. Art galleries and a museum offer a glimpse into the local culture and history of the area. If you're looking for a short hike, stop at Twin Falls or one of the boardwalks on the beach. A seasonal Farmer's Market makes this a great stop along the WI Lake Superior Scenic Byway. Fresh and smoked fish is available at the convenience store along with other items for an impromptu picnic.

DOUGLAS COUNTY SUPERIOR



Nestled on the western tip of Lake Superior is the city of Superior, Wisconsin. The proximity to the greatest of the great lakes brings a sense of tranquility and awakens the soul of the adventurer to all who visit.

Located within Superior's harbor area is Barker's Island that features a performance pavilion, bicycle rental, play area, picnic areas, 18-hole miniature golf, fishing pier, paddle boarding and kayaking, a public boat launch, lodging and dining.

Within walking distance from Barker's Island you'll find three museum attractions, the Richard I Bong Veterans Historical Center, The SS Meteor Maritime Museum, and Fairlawn Mansion.

The Superior Entry Lighthouse has stood sentinel over the Superior Harbor Entrance on Wisconsin Point since 1913. Watercrafts of all sizes are safely guided by its light into the world's largest inland port.

The Osaugie Waterfront Trail stretches five miles with an additional two-mile road route that connects to the Tri County Corridor, Wisconsin Point, and the Superior Entry Lighthouse. Waterfall lovers can visit the largest waterfall in Wisconsin, Big Manitou Falls falling over 165 feet at Pattison State park, or take in Amnicon Falls State Park which features a series of waterfalls and abowstring-covered footbridge. Contact Travel Superior [1-800-942-5313](tel:1-800-942-5313) • TravelSuperior.org



Superior Entry Lighthouse | Superior, WI - Kathleen Wolleat





CANAL BREWING **PARK COMPANY**

SOLAR-POWERED AWARD-WINNING CRAFT BEER & FOOD

300 CANAL PARK DRIVE | 218-464-4790
CANALPARKBREWERY.COM

Find Curiosity

Great Lakes AQUARIUM
Duluth, Minnesota • www.glaquarium.org

EXPERIENCES LIKE THIS DON'T COME AROUND EVERY DAY. SEIZE DULUTH.

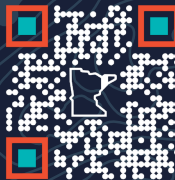
PIER B
RESORT HOTEL

William A. Irvin
A FLOATING MUSEUM LOCATED IN CANAL PARK, DULUTH

DECC Duluth Entertainment Convention Center
DECC.ORG/WILLIAM-A-IRVIN

PALISADE HEAD
TETTEGOUCHE STATE PARK

FEELIN' *Fresh Coast* VIBES



GET GUIDES, ITINERARIES,
TRAIL MAPS & MORE TO
PLAN AN UNFORGETTABLE
ADVENTURE TO MINNESOTA'S
BEAUTIFUL NORTH SHORE.

m EXPLORE
MINNESOTA

► [LOVIN LAKE COUNTY.COM](https://lovinlakecounty.com)

MINNESOTA

ST. LOUIS COUNTY

DULUTH

At the westernmost tip of Lake Superior, Duluth is a palette of rich colors. You'll discover deep plums and shimmering golds in our cobbled streets, stunning mansions and engaging museums. Beautiful purples and oranges in our sunsets. And at the center of it all, a city in steeped in green.

Duluth blends with nature like no other city in the world, and it's a perfect fit for those seeking an eco-friendly getaway. In Duluth, you're always mere minutes from greenspace. You can explore more than 11,000 acres of open and wooded land within city limits—that's more greenspace than any other American city! You can hike, bike or backpack miles of trails adorned with majestic forests, cascading waterfalls and breathtaking streams. And you can get up close to wildlife - from eagles at Hawk Ridge to whitetail deer and grey fox in the Superior National Forest.

With so many trails covering any terrain you fancy, the biggest challenge in Duluth is figuring out where to start. The Superior Hiking Trail, one of Reader's Digest's "Five Walks to Remember," now bisects the city of Duluth, providing breathtaking views of the lake. This 200+ mile trail stretching north to the Canadian border, draws tens of thousands of people each year.

The Willard Munger State Trail runs 60 miles from Duluth to Hinckley, and is the longest paved path in the United States. Near the Munger's trailhead in West Duluth, you'll also find the Spirit Mountain Recreation Area, which offers an array of terrain for mountain bikers.

Lake Superior is part of everything we do here, and it's one of the most compelling reasons to visit. From nearly any point in the city, you'll have a lake view. Our city's most famous landmark, the Aerial Lift Bridge, welcomes more than 1,000 ships into port every year. Originally built in 1905, it was upgraded in 1929 to the design you see today. Spend an afternoon on the pier, and you'll see everything from sailboats to 1,000-foot freighters pass underneath.

Why settle for the shoreline when you can get out there - and get an entirely different view of the water? Rent a canoe or kayak and take a paddle along the North Shore, with its splendid rocky cliffs and lush greenery. For a taste of Lake Superior, charter a boat - you could reel in trout, walleye, and delicious swimmers. Visit Duluth [1-800-4-duluth](tel:1-800-4-duluth) • visitduluth.com

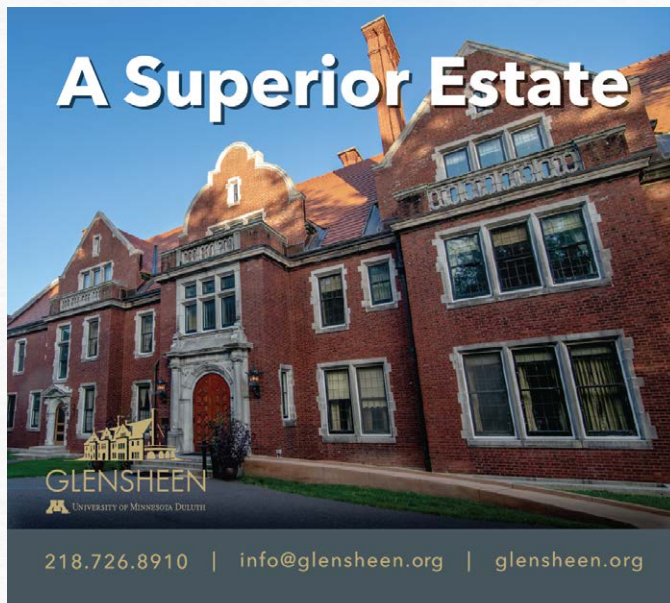


MINNESOTA HISTORICAL SOCIETY

**COME FOR THE VIEW
STAY FOR THE STORY**

 **SPLIT ROCK LIGHTHOUSE**

 **NORTH OF TWO HARBORS
MNHS.INFO/CIRCLETOUR**

A Superior Estate

GLENSHEEN
UNIVERSITY OF MINNESOTA DULUTH

218.726.8910 | info@glensheen.org | glensheen.org



LAKE COUNTY

STAMP LOCATION

TWO HARBORS

Two Harbors is a bustling harbor community with a wonderful blend of past and present. Witness the 1,000-foot ore boats arrive in Agate Bay from April to January, navigating into port to load with taconite - walk out onto the break-wall for a unique and close up ship-watching view! On the waterfront you will find the Two Harbors Lighthouse, the oldest continuously operating lighthouse in Minnesota. The living quarters now operate as a bed and breakfast, and the lighthouse tower and grounds are open for tours from May through October.

Overlooking the bay is the Duluth and Iron Range Depot, home to the Lake County Historical Society and the Depot Museum. The museum interprets a glorious era gone by, when Two Harbors was the busiest port and transportation hub north of Duluth and when iron ore, timber, and fishing were in their heyday. It is also the site of the final scene in Disney's production of "Iron Will."

On display outside of the Depot Museum are historic locomotives such as the Three Spot and Mallet 229, which represent the first and last in the evolution of the steam locomotive on the Minnesota Iron Range. Docked on the inner portion of Agate Bay near the Depot Museum is the Edna G, the last coal-fired steam tugboat on the Great Lakes.

Two Harbors is home to one of the most popular craft breweries in the state, award-winning restaurants, and unique shops. Experience genuine small-town hospitality at one of the many lodging facilities, from campgrounds to cabins and resorts, rustic to luxurious. Two Harbors attracts thousands of visitors for its annual festivals. Two Harbors Heritage Days is a 4-day event in July with fun and activities for all ages: craft booths, largest parade on the North Shore, street dance, classic car show, and more. You might even find yourself in a lutefisk toss if you're not careful! Also in July is Chalk.a.Lot, a sidewalk chalk festival – try your hand at some chalk art or just wander the street to view the artwork.

If snow is more your style, visit in February for the Winter Frolic, with a vintage snowmobile ride, snow sculptures, winter t-ball, sliding hill, scavenger hunt, and live music.

Two Harbors has miles of scenic trails to bike, hike, ski, snowmobile, or ATV, and has two of the most visited state parks in Minnesota just a 20-minute drive away. Whatever your day's adventure may be, make Two Harbors a destination on the North Shore and you'll be sure to experience fun and hometown hospitality! Two Harbors Area Chamber of Commerce 218-834-6200 • 1-800-777-7384 • twoharborschamber.com

SILVER BAY

Silver Bay is known for its amazing trail systems – Gitchi Gami Bike Trail, Superior National Hiking Trail, cross-country ski trails, well-groomed ATV and Snowmobile, and the Lake Superior Kayak Safe Harbor.

A new public beach, Black Beach, is now open to the public and is a must see when traveling along the shores of Lake Superior. Silver Bay also boasts a beautiful 9-hole scenic and challenging golf course, a full service Marina with over 100 slips, and will soon be home to a municipal campground.

Silver Bay is also the access point to the Superior National Forest Scenic Byway, the shortest route between Lake Superior and the Iron Range, and is the only community centrally located between four major state parks including the historic Split Rock Lighthouse just a few miles away. Silver Bay has all your amenity needs and is a quiet hidden gem along the North Shore of Lake Superior. Visit silverbay.com

Welcome to Silver Bay
on
Lake Superior's Beautiful North Shore



- Indoor Pool, Whirlpool & Sauna
- Breakfast Buffet
- Wireless Internet

Home of **SPLASH BAY** adventure




Black Beach Inn
BY GRANDSTAY.

150 Mensing Drive Silver Bay, 218-226-4300



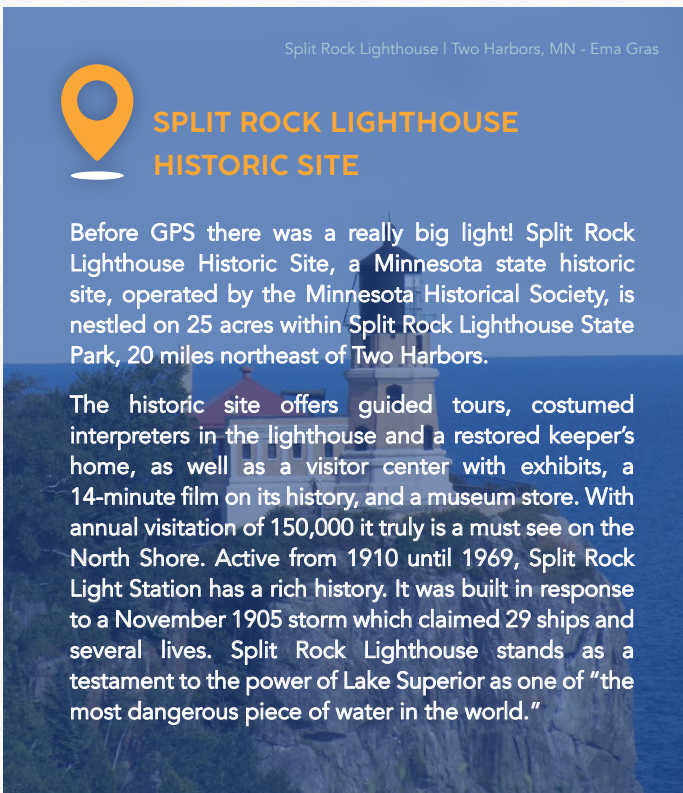
Split Rock Lighthouse | Two Harbors, MN - Ema Gras



**SPLIT ROCK LIGHTHOUSE
HISTORIC SITE**

Before GPS there was a really big light! Split Rock Lighthouse Historic Site, a Minnesota state historic site, operated by the Minnesota Historical Society, is nestled on 25 acres within Split Rock Lighthouse State Park, 20 miles northeast of Two Harbors.

The historic site offers guided tours, costumed interpreters in the lighthouse and a restored keeper's home, as well as a visitor center with exhibits, a 14-minute film on its history, and a museum store. With annual visitation of 150,000 it truly is a must see on the North Shore. Active from 1910 until 1969, Split Rock Light Station has a rich history. It was built in response to a November 1905 storm which claimed 29 ships and several lives. Split Rock Lighthouse stands as a testament to the power of Lake Superior as one of "the most dangerous piece of water in the world."





THE NIGHT SKY

IS ONLY THE BEGINNING

Find brilliant night skies, endless adventures,
and cozy cabins all year long.

PLAN YOUR TRIP TODAY!

VISITCOOKCOUNTY.COM

LUTSEN-TOFTE-SCHROEDER | GRAND MARAIS | GUNFLINT TRAIL | GRAND PORTAGE



SCAN FOR OUR
NIGHT SKY GUIDE



COOK COUNTY

SCHROEDER

This small community was named for John Schroeder, a lumber baron, who in 1895, started the Schroeder Lumber Company near the Cross River. It was once one of the largest lumber retailers in the United States! The nearby camp had a reputation for good living conditions, fair wages, and good food. The camp operated until 1905, when other competitive logging operations opened throughout Minnesota, Canada, and Wisconsin.

The Cross River Heritage Center is the place to visit to experience local heritage and culture and art featuring the works of local artists and artisans. Celebrate the contributions of the early loggers during the annual John Schroeder Days. And, at mile marker 78, visit Father Baraga's Cross, a tribute to the "snowshoe priest" who administered to the Ojibwa during the early 1800's. During the measles outbreak in the 1840's, Father Baraga was actively involved with assisting the first nation's people and relocating them away from the epidemic. During a storm in 1846, his boat was safely washed ashore at the mouth of the Cross River. In thanks, he placed a cross there, which has since been replaced with a stately cross made of granite. Visit Cook County [218-387-2524](tel:218-387-2524) • visitcookcounty.com

TOFTE

Tofte is a harbor community nestled on the beautiful shores of Lake Superior on a rocky outcrop called Bluefin Bay.

John and Andrew Tofte and brother-in-law, Hans Engelson, first came to Lake Superior's North Shore in search of a place which looked like home. Their quest had ended when they first saw Rock Point and Bluefin Bay. They staked their claim and soon established themselves as commercial fishermen, just as they had in Norway.

Their first trips proved so successful that they set about building the twin fish houses, one side for Hans and the other for John and Andrew. Fish from Lake Superior were always fresh and delicious and soon these fishermen were sending their catch to market in Duluth, the Twin Cities and even Chicago. The Twin Fish house was replaced long ago by Tommy Hanson's Edgewater Resort, now the striking Bluefin Bay Family of Resorts.

The area boasts an excellent network of trails: the Superior Hiking Trail in the summer, and Nordic ski trails maintained by the Sugarbush Trail Association. The charming Tofte town park is nestled along the shoreline, just off Highway 61, and is a perfect place for a picnic! Temperance River State Park features lovely trails along the dramatic Temperance River Gorge. The newly constructed Gitch-Gami State Trail bicycle trail offers a family-friendly paved trail that stretches for 11 miles along the shore of Lake Superior.

The North Shore Commercial Fishing Museum is a wonderful stop to explore the lives of the early North Shore fishing families! It includes artifacts like an original Mackinaw sailboat, net winders, splitting tables and shipping boxes. Through audio and video, fishermen who worked the shore, tell their stories. Visit Cook County, [218-387-2524](tel:218-387-2524) • visitcookcounty.com

LUTSEN

Lutsen is nestled along one of the most scenic stretches of Lake Superior, in the heart of the Sawtooth Mountains. Boasting cool, clear, fresh, pollen-free air, this region attracts many visitors each summer. Lutsen and the immediate vicinity offer excellent lodging and dining overlooking the lake.

For those who have a wilderness canoe trip in mind, the North Shore region offers easy access to world famous Boundary Waters Canoe Area Wilderness (BWCAW) entry points not far from Hwy. 61. It's serene, peaceful, rejuvenating, powerful, breathtaking and wild! No matter what words you choose, there will always be a special part of the experience that words alone can't describe.

In winter, the area offers excellent downhill and cross-country skiing. Four mountains and nearly 100 runs comprise the largest ski complex in mid-America. In summer, the Lutsen Mountain Ski Area gondola on Moose Mountain safely brings sightseers to mountaintop vistas. You can also view miles of wilderness from the chairlift ride to the summit of Eagle Mountain, then either continue the ride down to the valley or travel down the Alpine Slide, a specially built toboggan in a twisting 2,200 foot track that winds through the forest, down the side of the mountain. Lutsen Mountain is located 1-1/2 miles off Hwy. 61 at Lutsen.


Cascade River State Park offers easily accessible hiking trails along the beautiful falls of the Cascade River. Founded in 1885, the historic Lutsen Resort on Lake Superior is the longest operating resort in Minnesota. Visitors will enjoy the Scandinavian-themed lodge and the covered bridge across the Poplar River. Lutsen/Tofte Tourism Association at [218-663-7804](tel:218-663-7804) • americasnorthcoast.org

Solbakken Resort On Superior



4874 W. Hwy. 61
Lutsen, MN 55612
218-663-7566
800-435-3950
(reservation line)

www.solbakkenresort.com



GRAND MARAIS


Amazing arts culture.
Unmatched natural beauty.
Colorful restaurants. A range of accommodations. Unique and quaint shops. A body of water that demands your attention.

But before you take it all in, you'll want to find a place to hang your hat, and you have a lot to choose from in Grand Marais. Hotels, motels, cabins, condos, home rentals, bed & breakfasts - you name it. But whatever you decide, there's one thing they all have in common: a wonderful way to rejuvenate your mind, body and soul.

What's better than waking up at the crack of dawn, breathing in the crisp northern air and taking your first step toward your newest outdoor adventure? Having the best gear to get you there! For more than 100 years, the people of Grand Marais have been exploring the Northwoods, and generations of outfitters have helped shape the industry. Whether it's hiking, biking, kayaking, fishing, dogsledding, cross-country skiing, snowmobiling or snowshoeing, we have the gear to get you out there!

If RVing is more your thing, you're in luck. You'll enjoy a panoramic Lake Superior shoreline, trails to Artists' Point and a little piece of the North Shore where the sun says its first "Good morning."

The creativity of Grand Marais extends to dining as well! Enjoy our impressive collection of restaurants that makes this village so unique. From picnic tables to linen tablecloths, from eclectic to familiar, you'll find your perfect spot for fresh fish, ribs, pizza, organic salads or burgers topped twenty ways. Relax, enjoy and see how we make mealtime special. After all, there are stories to tell, memories to share and adventures to plan. Visit Cook County, 218-387-2524 • visitcookcounty.com





We have it All!

Golf Course
Gunflint Hills
218-387-9988

- Scenic Nine-Hole Course
- Par 36 • Driving Range
- Located just 4 minutes up the Gunflint Trail

GunflintHillsGolf.com

Campground

800-998-0959

- On the big lake, Downtown
- Full Spectrum of sites

Marina

- Charter Services
- Fuel • Public Docks
- Boat Launch

GrandMaraisRecreationArea.com

STAMP LOCATION

GRAND PORTAGE

Situated on the north shore of Lake Superior, Grand Portage – The Great Rendezvous Place – is the perfect destination for year-round recreation and entertainment. Whatever your tastes, the abundance of natural and cultural heritage attractions and recreational opportunities offer something for everyone. The spectacular scenery is perfect for hiking, biking, canoeing, camping, fishing, boating, wildlife viewing, and photography. Explore the magical winter wonderland on miles of wellgroomed, exclusive touring snowmobile trails. Unique in their pristine beauty, you will be awestruck by the natural wonders encountered while traversing the trails – breathtaking scenery blanketed with fresh white snow, wildlife and the unmistakable cliffs of the Sawtooth Range.

Discover the rich history of aboriginal culture and the fur trade at Grand Portage National Monument, a meticulously restored North West Company Depot and Grand Portage National Monument's Heritage Center. Open year round, it features exhibit galleries, a gift shop, visitor information, and knowledgeable staff in period attire on hand to interpret the past. Admission is free.

Visit Grand Portage State Park, and experience High Falls, the highest waterfall in Minnesota. An easily accessible trail leads to observation decks overlooking the falls. Open year round, The Grand Portage State Park Visitor Center serves as a highway rest area, state travel information center and park visitor center offering naturalist and interpretive programs. It has exhibits showcasing the life of the Grand Portage Band of Lake Superior Chippewa and a gift shop.

Enjoy a boat ride and discover Isle Royale National Park, an International Biosphere Reserve consisting of one large island surrounded by 400 smaller islands.

Grand Portage Lodge & Casino, with its abundance of amenities, is the North Shore's first and only casino resort. Experience exciting gaming action, 24 hours a day, seven days a week in our casino, featuring a spacious bingo hall and over 400 thrilling slot machines. The Island View Dining Room serves breakfast, lunch and dinner. Relax in Antlers Lounge, or at the pool and sauna. The 95 rooms and five Jacuzzi suites, which feature beautiful fireplaces, are a perfect place to end the day.

Grand Portage, Minnesota, is 2 1/2 hours northeast of Duluth and less than one-hour south of Thunder Bay, Ontario, Canada.
1-800-543-1384 • grandportage.com

- Duty Free
- Souvenirs
- Currency Exchange
- Gas



Half mile south of the CAN/US border on Hwy 61

RYDEN'S

218-475-2330 rydensborderstore.com

LAKE SUPERIOR CIRCLETOUR ADVENTURE GUIDE MAP





LEGEND

- Lake Superior Circle Tour
- Alternative Greenstone Route
- Stamp Location
- Travel Information Center
- Canadian Federal Park
- Ontario Provincial Park
- US State Park



GO TO PAGE 7 TO
COLLECT YOUR STAMPS!

Visit THUNDER BAY

TBAY
ON



HISTORICAL
CONNECTIONS
RUN DEEP



ONTARIO'S SUPERIOR COUNTRY

NEEBING

Follow Highway 61 north through the Municipality of Neebing from the U.S. border at Pigeon River. Travelers to this area can enjoy breathtaking natural beauty, water access to Lake Superior, numerous hiking trails and water trails, including the "path of the paddle" portion of the Trans Canada Trail.

Visit specialized businesses in the region including a bakery, cheese farm, and dairy. Descend on the artisan's studios for award-winning area photography, designer fashions and exclusive pottery pieces.

Overnight accommodations are available in the Municipality at Mink Mountain Lodge, which boasts breathtaking views. For the adventurer, bring your dive gear, as Lake Superior has some spectacular sunken ship sites not far off shore from the public boat launches. Keep your camera ready and appreciate all of the natural beauty on your picturesque drive through the area.



THUNDER BAY

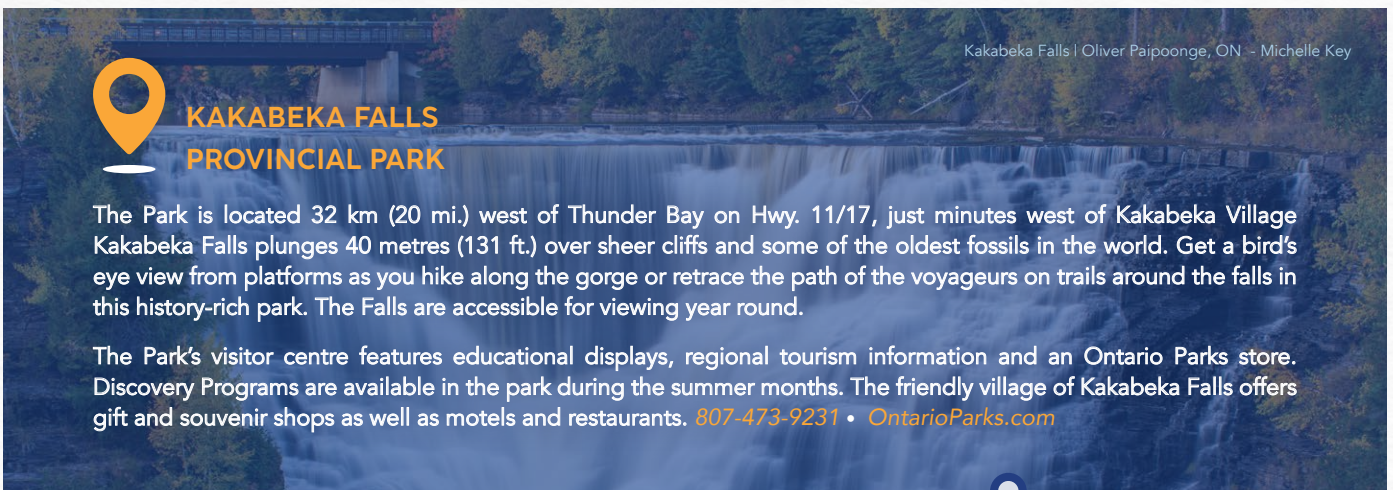
STAMP LOCATION

Northern hospitality awaits you in Thunder Bay and its surrounding area. The history, the beauty and the cultural charm of this lakeside Northwest Ontario gem, beckons you to immerse yourself in a city like no other. Thunder Bay's reputation as one of Canada's Best Outdoor Cities is well earned.

Boasting the world's largest fresh water lake at our doorstep and the natural beauty of the boreal forest and the Nor'Wester mountain range that surrounds us, it's just the place to get in touch with your inner adventurer. Try paddling, rock climbing, and hiking. Set sail on a 90 minute tour of the Thunder Bay harbour or a scenic tour of Lake Superior from the comfort of your own window seat, on board a legendary DeHavilland Otter.

There's "Snow Better Place" than Thunder Bay and the surrounding region in the winter. Aside from skiing and snowboarding there are many ways to enjoy winter both on and off the slopes. The choices are endless. Those looking to experience the unique culture of the city have many options, including a visit to the Thunder Bay Art Gallery, home to one of the largest collections of Aboriginal art in Canada. Magnus Theatre offers professional productions, while traveling Broadway shows, live bands and the Thunder Bay Symphony Orchestra regularly grace the Community Auditorium stage. Plan a trip around our annual Blues Festival and join 13,000 music fans for a weekend of dancing while bands play an outdoor stage.

Thunder Bay's ethnic diversity is evident throughout the city



The Park is located 32 km (20 mi.) west of Thunder Bay on Hwy. 11/17, just minutes west of Kakabeka Village. Kakabeka Falls plunges 40 metres (131 ft.) over sheer cliffs and some of the oldest fossils in the world. Get a bird's eye view from platforms as you hike along the gorge or retrace the path of the voyageurs on trails around the falls in this history-rich park. The Falls are accessible for viewing year round.

The Park's visitor centre features educational displays, regional tourism information and an Ontario Parks store. Discovery Programs are available in the park during the summer months. The friendly village of Kakabeka Falls offers gift and souvenir shops as well as motels and restaurants. 807-473-9231 • OntarioParks.com

with Finnish saunas and the European shops in The Bay & Algoma Neighbourhood; Fiesta Italiana celebrates the food and fun of Italy; the Annual Folklore Festival and the Festival of India are a showcase of global cuisine and entertainment. New to the menu of offerings is the Annual RibFest bringing to the Waterfront District a three day food and music festival. Anishnawbe Keeshigun, an annual traditional powwow offers a glimpse of Native culture hosted at Fort William Historical Park, Thunder Bay's premier tourism attraction and winner of the Attractions Canada Award of Excellence.

Vibrant. Diverse. Colourful. Thunder Bay's Waterfront District is the place to experience the north side revival of this city by the lake. The area has become a melting pot for creativity, arts & culture, foodies, live music and entrepreneurial ideas. With dozens of new businesses, the Waterfront District is where both locals and visitors come to find one-of-a-kind shopping, food and entertainment experiences. The Waterfront District promotes itself as the place to Live Outside the Box. The catchy slogan is not only about the area's stunning location alongside Lake Superior. It speaks to the downtown's best asset – its locally owned businesses.

"The Waterfront District is a destination where you can walk outside, smell, taste and experience real life away from the big box stores and chain franchises," said Jim Comuzzi, Chairman of the Waterfront District BIA. "This area is a vibrant and welcoming community hub to discover unique products, services and experiences that you won't find anywhere else in the world." From clothing retailers, beauty stores, sporting goods, antiques and collectibles, to boutique hotels, award-winning restaurants, trendy coffee bars, guided tours and local artisans - and everything in between - the Waterfront District always has something new to enjoy. Visit waterfrontdistrict.ca

RV SITES • TENT SITES • CABINS



KOA HOLIDAY

BIG RIGS WELCOME • PET FRIENDLY
TWO HEATED SALT WATER POOLS
THEMED WEEKENDS • SPLASHPAD
SHUFFLEBOARD • HORSESHOES • BASKETBALL
BEACH VOLLEYBALL • CATCH & RELEASE FISHING POND

Spruce River Road (off of highway 11-17). Open May 1 to October 31
www.koa.com



Dryden Hotel & Conference Centre
 349 Government St, Dryden, ON P8N 2P4
 P: (807) 223-3201 F: (807) 223-5647
Reservations: 1-888-394-2378
bestwesterndryden.com



NATURE'S SUPERIOR PLAYGROUND

Camp in Thunder Bay!

Chippewa Park Campground

ONLY **10 MINUTES** FROM CITY AMENITIES



- RV & tent sites
- Electric & water
- Log cabin rentals
- Washrooms/Shower
- Laundry/Kitchen
- Pump out station
- Firewood & ice for sale
- Swimming beach
- Amusement rides
- Historic carousel
- Camp store
- Concession
- Live music
- Bird watching

... and much more!

Trowbridge Falls Campground

ONLY **5 MINUTES** FROM CITY AMENITIES



- RV & tent sites
- Electric & water
- Washrooms/Shower
- Laundry/Kitchen
- Dump station
- Firewood & ice for sale
- Mountain bike trails
- Bike moguls
- Hiking trails
- Wading in the Current River

... and much more!

thunderbay.ca/campgrounds

CITY OF
Thunder Bay
Superior by Nature



FORT WILLIAM HISTORICAL PARK

Fort William Historical Park | Thunder Bay, ON - Larry Groce

Officially opened July 3, 1973, by Queen Elizabeth II and Prince Philip, Fort William Historical Park celebrated its golden 50 year anniversary in 2023! The Park features Fort William, one of the largest living history sites in North America. Travel back in time to the 1800s and experience history through the eyes of peoples past. Explore Fort William, the inland headquarters of the North West Company, the world's largest fur trading enterprise. Alive with the hustle and bustle of an active fur trade post, you may encounter voyageurs loading out furs, farmers working in gardens, artisans building canoes, and more! Visit the nearby encampment to learn about the traditional lifestyle, culture and heritage of the Anishinaabe, the region's Indigenous people.

Fort William Historical Park also features the David Thompson Astronomical Observatory, home to one of the largest telescopes in Central Canada, and offers exciting festivals and events, innovative Indigenous cultural programming, immersive education programs and day camps, wedding and conference facilities, and a scenic campground.

The Park will hold its annual events including Voyageur Winter Carnival (February), Canada Day (July), Anishinaabe Keeshigun (August), Haunted Fort Night (October), and New Year's Eve Family Frolic (December).

For more information about Fort William Historical Park's programs, call (807) 473-2344, visit fwhp.ca, or find us on Facebook and Instagram @FortWilliamHP.

Fort William Historical Park is located on the traditional lands of Fort William First Nation, Anemki Wajiw (Thunderbird Mountain, also known locally as Mount McKay), located on the western shores of Gichigami (Lake Superior), signatory to the Robinson Superior Treaty of 1850. Fort William also recognizes the contributions of all First Nations, Inuit and Métis Peoples across Turtle Island (North America).



Fort William
Historical Park

Bringing life to history

Learn more at fwhp.ca



Paid for by the Government of Ontario

Ontario



Days Inn & Suites
BY WYNDHAM
THUNDER BAY
807.622.3297



Days Inn
BY WYNDHAM
THUNDER BAY NORTH
807.344.3297

FREE WI-FI | FREE BREAKFAST

2 GREAT LOCATIONS

BOOK TODAY WWW.DAYSINNTHUNDERBAY.COM

ASK ABOUT OUR 'MOTORCYCLE RIDE RATE'



YOUR ADVENTURE AWAITS

See it. Sail it. Feel it.
Thunder Bay Harbour Tours with **Sail Superior**.



SCAN TO GET ON BOARD!



Try one of our signature experiences
Climb the Giant, or Wine and Cheese tour

BOOK NOW AT SAILSUPERIOR.COM

636 ARTHUR ST. W
1-807-577-6221

THUNDER BAY'S HARLEY-DAVIDSON® DEALERSHIP

SERVICE DEPARTMENT
PARTS DEPARTMENT
NEW & USED MOTORCYCLES

TBHARLEY.COM



THUNDER BAY HARLEY-DAVIDSON





CANADIAN
LIGHTHOUSES
OF LAKE SUPERIOR

LIGHTHOUSE TOURS


Get On The Water
cils.ca

DEPARTS SILVER ISLET

SILVER ISLET GENERAL STORE

SINCE 1871

4km from
Sleeping Giant
Provincial
Park!



Local Gifts Tea Room & Bakery Coffee Bar Ice Cream
Historical Displays Billiard Room Camping Supplies
HOME OF THE WORLD FAMOUS CINNAMON BUN!

North Shore of Lake Superior • Hwy 587 at the tip of the Sibley Peninsula
May to October • Closed Wednesdays • Visit silverisletgeneral.ca

AMETHYST MINE PANORAMA

THUNDER BAY  ONTARIO



Amethyst Experiences:

- ◆ Dig-your-own Amethyst, Tours, on-site Gift Shop!
- ◆ Open Jun. 1 to Oct. 1 ◆ 10 AM – 5 PM

Visit us at 500 Bass Lake Rd. Shuniah, ON
amethystmine.com 

AMETHYST GIFT CENTRE

Amethyst Shopping:

- ◆ Amethyst crafts, jewellery, souvenirs - locally collected and hand-crafted on-site
- ◆ Open Year-round ◆ Monday to Friday




Shop at 400 Victoria Ave E. Thunder Bay, ON
amethystmine.com 

SILVER ISLET

Silver Islet is a small, quaint community located at the tip of the Sibley Peninsula along with Sleeping Giant Provincial Park. The homes here were originally built for miners of the Silver Islet Mining Company. They are now used as summer cottages. A rich vein of silver was discovered here in 1868 and in early 1884 the pumps that held back the waters of Lake Superior stopped working and flooded the islet's mine shafts. To this day the mine shafts are still under the water and on a calm clear day they can be seen from the lake. The Silver Islet General Store and Tea Room was built in 1871 and has long been a staple and another historical landmark of the community. It has recently been restored and is open to serve visitors.

Ouimet Canyon Provincial Park | Dorion, ON - Pamela Moore



OUIMET CANYON PROVINCIAL PARK

Ouimet is located in Dorion, Ontario and is 64 km (40 mi) east of Thunder Bay, north of Highway 11-17. This amazing geological feature was formed by the forces of ice, wind and rain chiseling away rocks through time. The canyon measures a full three km (1.9 mi) in length 152 meters (500 ft) across with 107 meter (361 ft) vertical cliffs.

Hidden beneath the boulders on the canyon floor are rare Arctic flora; typically found 1,000 km (621 mi) to the north. The one km (0.62 mi) barrier free trail takes visitors to two viewing pods overlooking the canyon. Sheer vertical cliffs and unique rock columns, near the south wall make Ouimet a photographer's delight. Day use only (mid-May to mid-Oct.) An entrance fee donation can be made to assist with park operations. [807-977-2526](tel:807-977-2526) • OntarioParks.com

SHUNIAH - AMETHYST COUNTRY

From delicate lavender to rich midnight hues, the amethyst of northwestern Ontario is a treasure of purple. These semiprecious gemstones are found in quantity only here and in six other countries in the world, but no other place on earth produces amethyst of such quality—and in such quantity. This is amethyst country, and you can take a piece of it home with you.

Visit one or more of the area mines for a unique pick your- own gemstone adventure where you can choose your own specimen right from an open pit mine. Many of the local shops carry gift items and jewelry crafted from the gemstone. Because of its abundance in the northern areas of the province, amethyst was adopted as the official mineral of Ontario in 1975.

Aside from the practical explanations for the formation of the gemstone, legends talk about the creation of the mineral deposits at Elbow Lake. Millions of years before the Sleeping Giant lay down on Thunder Cape, the great wine god Bacchus became angry with men and vowed to let his tigers destroy the first human they could catch. A beautiful princess named Amethyst was traveling from Thunder Bay's shore to worship at the shrine of Diana on the highest hilltop. Hearing the tigers roar, she climbed up to Elbow Lake hoping to escape by canoe. Finding none, she climbed into a nearby crystal cave, praying for help. The goddess Diana, hearing the maiden's prayer, sealed the princess safely into the cave. Bacchus, now remorseful and ashamed, poured a huge amount of red wine on the cave, freeing the princess. The wine stained all the crystals in the cave, creating the beautiful gemstone, Amethyst. This legend is still so strong that people all over the world believe that the wearer of amethyst will always be happy and protected from the results of over-indulgence!



FREE ADMISSION

**DIAMOND WILLOW
AMETHYST
MINE**

ROCK SHOP

Pick Your Own Amethyst
Family Owned & Operated
Self Guided Tours

807-627-5515

 Diamond Willow Amethyst Mine
DiamondWillowAmethyst.com 

 55km East of Thunder Bay
on 11/17 Exit Rd. 5 South



**AMETHYST COUNTRY
ROCK & GIFT
SHOP**

by Diamond
Willow Mine

Gift Shop Open Daily
Huge Selection of Amethyst
Local Crafts, Artwork & Imports

807-621-2160

 Amethyst Country Rock & Gift Shop 

 #1096 Hwy 587 Pass Lake, ON
on the way to Sleeping Giant
Provincial Park

RED ROCK

The Township of Red Rock is located 90km east of Thunder Bay on Hwy 11/17 and 8km south on Hwy 628. Red Rock is a small scenic community overlooking Lake Superior's Nipigon Bay, nestled between the towering cliffs of Red Rock Mountain and the rugged shores of Lake Superior. Red Rock is known for its hospitality, scenic vistas and outdoor recreation. Water sports and recreation are at the heart of the community with the expanded marina facilities. The newly constructed Marina Center houses washrooms, showers and laundry facilities, an art gallery, retail shops and an exhibit area. Red Rock plays host to three spectacular annual events including the Annual

Trout Fishing Derby, Live from the Rock Folk Festival, and the Paju Mountain Run. The Red Rock Fish and Game Club hosts the fish derby in June attracting anglers from across Canada. The Folk Festival is held in August at the beautiful Pull-A-Log waterfront park offering live performances and workshops bursting with talent. The Paju Mountain Run is held in conjunction with the Live from the Rock Folk Festival and attracts runners of all levels. To discover more of what Red Rock has to offer visit redrocktownship.ca



NIPIGON

STAMP LOCATION

Nipigon is nestled in the breathtaking landscape of cliffs and red sibley rock surrounding the mighty Nipigon River. Located at the headwaters of Lake Superior, Nipigon has a wealth of activities to offer all ages. If you are looking to experience the true Canadian wilderness in all seasons, Nipigon's alpine landscapes and trails create a winter wonderland for snowmobiling, cross-country skiing, and snowshoeing. In summer, festivals and fishing derbies offer fun family entertainment, and hiking trails wait to be explored. Nipigon's sheltered rivers, bays and islands are a paradise for boating, fishing and kayaking. Experienced local outfitters provide guided outdoor adventures to visitors all year round. The Bridgeview Lookout Tower, built in 2018, is located just west of the new Nipigon River Bridge, on Railway St. Climb 65 steps up this 40 foot structure to be rewarded with a 360 degree view from Lake Helen, to the Nipigon River Bridge, to the Marina and beyond.

Nipigon's Paddle-To-The-Sea Park brings a classic Canadian story to life for kids. Starting at the Lake Superior waterfall in the heart of downtown Nipigon, twelve playground stations

lead families on a journey of fun through the Great Lakes. Bill Mason's Oscar-nominated film is a famous retelling of the story of Paddlet-to-the-Sea, originally written by Holling C. Holling in 1941.

Nipigon River Recreational Trail connects the towns of Nipigon and Red Rock over 10 km of varied terrain including diabase cliffs and a rare coastal wetland. Take time to enjoy the breathtaking, panoramic views of Nipigon Bay and its islands including the spectacular Eagle's Ridge lookout. Hiking the whole trail one way can take three hours at a moderate pace. Hikers generally start at the Red Rock entrance, and will need to arrange for a ride back to their starting point.

Some of Canada's most impressive freshwater fishing action starts on the Nipigon lakes and rivers every spring. The world record brook trout was caught in the Nipigon River by Dr. J.W. Cook in 1915, weighing an amazing 14.5 pounds. Visit a replica of the world-record brook trout and explore the expansive history of Nipigon and the surrounding area at the Nipigon Museum. [807-887-3135](tel:807-887-3135) • nipigon.net



MICHIGAN

WISCONSIN

MINNESOTA

LSCT MAP

ONTARIO'S SC

ONTARIO'S AC





The Paddle to the Sea Park in Nipigon is inspired by the beloved 1941 children's book Paddle-to-the-Sea by Holling C. Holling. The story follows a small wooden canoe carved by a young boy that travels from the headwaters of Lake Superior all the way to the Atlantic Ocean. The park brings this story to life through interactive play structures and displays that celebrate the canoe's journey and Nipigon's connection to the Great Lakes.

bridgeview lookout tower



paddle to the sea park



nipigon historical museum



LAKE HELEN RESERVE

The Lake Helen Reserve is approximately ¼ mile from the junction of Highway 11/17 just past the Nipigon River Bridge, nestled beside the pristine Mission Bay of Lake Helen. The reservation is governed by the Ojibway First Nation, Red Rock Indian Band. They host an annual traditional Pow Wow every 3rd weekend in July. The ritual of these traditions is shared through music, dance, and regalia and are a beautiful expression of Indigenous spirituality, history and culture.

Pelletier's Gas bar and Native Art Gallery offers conveniences and authentic, handcrafted native art. The Lake Helen Reserve is also the location of the historic Saint Sylvester's Church built in 1877. The first recorded burial was October 3rd 1880. Although a historical landmark, the Church is no longer used as the building structure is unsafe but respectful photos and viewing are welcome from outside the building. Visit rrib.ca • 1-877-887-2510



Offering unsurpassed service and

ZECHNERS FOOD MARKET

quality groceries for over 80 years!

155 Railway St. Nipigon, ON • 807-887-2910 • zechners@shaw.ca

ROSSPORT

Rosspport is situated on the beautiful North Shore of Lake Superior, 187 km east of Thunder Bay on Hwy. 17. Rosspport can easily be missed since it sits slightly off Hwy. 17 on the Rosspport Loop. But a stop is more than worth the time. There are many vantage points where you can view the many islands of the Schreiber Channel that dot Lake Superior's shoreline, and don't be surprised to find beautiful yachts anchored in the harbour. Rosspport is a favourite destination for power boaters and sail boaters from ports near and far. The Rosspport Islands are among the largest archipelago on Lake Superior, stretching from the Slate Islands in the east to Silver Islet in the west and including Black Bay Peninsula. The narrow channels and protected harbours of the Rosspport Islands are ideal for sea kayaking. Be sure to visit the charming inns, B&B's or shop for exclusive gifts made by local artists and artisans to complete your "Rosspport Experience". Visit rossport.ca



SCHREIBER

STAMP LOCATION

The settlement was founded in 1883 as a construction camp for the Canadian Pacific Railway (CPR). Steamships loaded with supplies for building the railway would dock at what was then known as "Isbester's Landing". The town was named after Sir Collingwood Schreiber, a railway engineer, founding member of the Canadian Society of Civil Engineers and deputy minister of Railways and Canals from 1892 to 1905.

As you enter the community, be sure to check out the historic downtown area with a splash pad and playground as well as Schreiber's Discovery Centre located on the corner of Highway 17 and 308 Walker Lake Road. Be sure to visit during one of our many festivals such as 'Winter Carnival' in February, and, 'Heritage Days' during the third weekend in July. Become mesmerized by the CP artifacts and the tales of the past as you explore the museum's collection. Then, head down to Schreiber Beach where the story of Schreiber and the CP Rail on the North Shore all began at Isbester's Landing. Schreiber Beach is an access point for the Lake Superior Water Trail that is part of Canada's Trans-Canada Trail. From the Schreiber Beach head east on the Casque Isle Hiking Trail to Picnic Table Lookout for a spectacular view of Lake Superior's shoreline. So come and enjoy the Schreiber Experience! For more information, please visit us online at Schreiber.ca

Stay with us for a unique camping experience



Cypress
SLEEPER BARRELS

cypress.sleeper.barrels@gmail.com cypressleeperbarrels.ca  



Birchville Motel
NIPIGON, ON

Conveniently located on the Trans-Canada Highway, one hour east of Thunder Bay, we hope to provide you with a friendly and comfortable stay.

386 Hwy 11/17 Nipigon, ON
807-887-3141
birchvillemotel.com



EXPLORE THE NATURAL BEAUTY

Hike the Casque Isles Trail, soak in the stunning views at Schreiber Beach, relax at the Parks Canada Red Chairs, and so much more!



EXPLORE THE HERITAGE

Explore Schreiber's rich history at the Discovery Centre & Railway Museum, where the town's stories come to life!

TERRACE BAY

STAMP LOCATION

Terrace Bay is one of the prettiest towns in Northern Ontario, nestled along the north coast of Lake Superior on the Trans-Canada Highway. Sporting an iconic 50-ft lighthouse in the center of town, Terrace Bay offers breathtaking views of the lake and the magnificent Slate Islands Provincial Park.

Just a short walk from the lighthouse, you'll find Simcoe Plaza, home to local shops, a brewery, and great places to eat. Just outside town is the Aguasabon Falls & Gorge, an incredible 100-ft waterfall flowing into an ancient 2.6-billion-year-old granodiorite-draped gorge, it is a slice of true Canadian splendor and a must-see for any traveller on the Trans-Canada Highway—RV-accessible with bathroom facilities.

Take a drive down Beach Road, or a short hike from the gorge, and your travels bring you to Terrace Bay Beach: home to the Lower Aguasabon Falls, a cascading waterfall; trailhead to the Casque Isles Trail, an incredible 53-km coastal trail that can be divided into 5 shorter hikes, and; the launching point to the Slate Islands Provincial Park, your start to fantastic sea kayaking, coastal kayaking, and boating experiences.

As the fog rolls in off Lake Superior, an expedition to the Slate Islands is a once-in-a-lifetime experience. Paddling and fishing between the islands, wildlife viewing of woodland caribou, camping under the milky way, paddling up to one of the world's largest shatter cones, the list of things you can experience goes on and on! If you are searching for something new and exciting, then the Slate Islands Provincial Park is exactly what you need.

Every August long weekend the sounds of thunder roll into Terrace Bay and DragFest begins. Racers, enthusiasts and fans come together for an exciting weekend of fast cars, great food, and good company. As is the Superior Classics Car Club's tradition, all proceeds are donated to local and regional charities in need— DragFest is an event that shares the club's incredible love of cars with travellers across Lake Superior. Visit us at VisitTerraceBay.ca

MARATHON

STAMP LOCATION

Welcome to Marathon!

On the awe-inspiring north shores of Lake Superior, we are nestled approximately midpoint between the cities of Thunder Bay and Sault Ste. Marie. Connected by the Trans-Canada Highway 17; this east/west scenic route is a breathtaking experience unlike any other... undoubtedly, a must for everyone's bucket list.

When visiting Marathon, the great outdoors and surrounding wilderness await the enthusiast. In addition to the traditional pastimes of hunting and fishing, there are opportunities for canoeing/kayaking, sailing, boating, scuba diving, hiking, backpacking, geocaching, orienteering, golf, international standard cross country skiing trails, snowshoeing, snowmobiling, wildlife and bird watching, scenic vistas for photographers and artists, camping and much, much more. 1-800-621- 1029 (summer only) or 1-800-229-1340 • marathon.ca

A Haven in it's Natural Beauty

- 1 and 2 bedroom units
- daily and weekly rates
- full amenities and sauna
- free wi-fi and satellite TV
- swimming beach
- inland lakes and streams

Jackfish Lake
MOTEL
EFFICIENCY
COTTAGES

Hwy 17, Jackfish, ON P0T 2W0 (20km east of Terrace Bay)
807-825-9293 • richw1084@gmail.com

Pukaskwa National Park, ON - Pamela Moore

PUKASKWA
NATIONAL PARK

The hidden gem of Lake Superior's north shore, Pukaskwa National Park offers a wilderness experience that can transform even the most seasoned traveler.

Known for its rugged landscapes and sweeping views, the park is home to the 60km Coastal Hiking Trail, a challenging route that highlights some of the most dramatic shoreline on Lake Superior. Visitors who prefer a quieter stay can still enjoy the tranquility of nature at the Hattie Cove Campground, where campers find privacy, calm water views, and easy access to short scenic trails.

Spend the day hiking to the new White River Suspension Bridge for an unforgettable look at the falls below, or take time to visit the Anishinaabe Camp to learn about local Indigenous culture and the deep connections that shape this land.

MANITOUWADGE

The friendly community of Manitouwadge is located on Highway 614, 50 kms (31 miles) off of Highway 17. Encompassed by the magnificent boreal forest and surrounding lakes, this community offers a wide range of spectacular outdoor adventure opportunities.

Hike the well maintained Perry Lake Trail, paddle through one of the many canoe routes, visit the waterfront at Lion's Beach or Prospector's Park and take a swim in Lake Manitouwadge.

The 9 hole Municipal Golf course offers a picturesque setting on a fun and varied course. From fishing to waterfalls, skiing or ATVing, there's absolutely something for everyone in Manitouwadge. 807-826-3277 • manitouwadge.ca

Terrace Bay Lighthouse
& Simcoe Plaza



Tourist Information Centre



Beach Pavilion & Boardwalk



Parks Canada Red Chairs



Aguasabon Falls & Gorge

Stay and Play in **TERRACE BAY** Ontario, Canada

Make Terrace Bay a must-stop on your Circle Tour! Get your stamp and local merchandise at the Tourist Information Centre. Explore Aguasabon Falls, relax on the Beach, enjoy the Red Chair Lookout, shop and dine at Simcoe Plaza, and take in breathtaking views of Lake Superior from the Lighthouse—there's so much to discover in Terrace Bay!

Plan your stay at VisitTerraceBay.ca





Gchi Waaswaaganing

Who We Are

Biigtigong Nishnaabeg (Formerly Pic River First Nation) is located on the north shore of Gchi-Gami (Lake Superior). Approximately 350km northeast of Thunder Bay, Ontario. Biigtigong is accessible off the Trans Canada Highway on Highway 627. The reserve land is 332.7 hectares in size while the traditional territory encompasses over 2 million hectares combined with Exclusive and Shared territory with neighbouring First Nations. Adjacent to Pukaskwa National Park there are approximately 500 people living on reserve land and 1,200 members total.

In 2016 Gchi-Waaswaganing opened off Highway 17 in partnership with the Town of Marathon. Located in the lodge of the old ski hill, "Gchi-Waa" quickly became a community gathering space for ceremonies, events, workshops, and selling the work of Biigtigong Nishnaabeg Artisans and neighbouring communities.

In Anishinaabemowin Gchi-Waaswaganing means "big torch" or possibly "big light". When seeking a name, Florinda Christianson and Liz Michano gave an offering and gift to Elder Myra Michano. Myra sat on her couch and patiently listened to the vision of what the centre would be and how it would solidify a partnership between Biigtigong and the Town of Marathon and act as a beacon for visitors travelling through our territory. A few days later, she called Florinda and Liz, laughing because "Biigtigong was always friends with Marathon, and this partnership wasn't "new" but simply more official.

She told the story of how the people of Biigtigong and Marathon would all meet at the harbour to fish. They would fish with stakes that had lights, the lights would attract the fish, and then they would share what was caught. "We always made sure the fish that was caught was shared with our Elders." Myra told them. The name Gchi-Waaswaganing was therefore given to honour the beautiful relationship with the Town of Marathon that still continues.



**INDIGENOUS GIFT SHOP
LOCAL SMOKED FISH
SNACKS & BEVERAGES**

**N. Hwy 17 & Old Heron Bay Road
Heron Bay, ON, Canada**



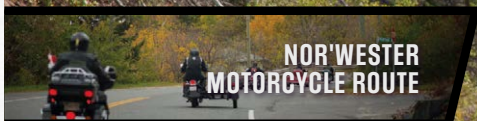

807-229-8777

DISCOVER 5 SUPERIOR ROAD CYCLING TOURS



SUPERIORCOUNTRY.CA/CYCLE

RIDE 5 SUPERIOR MOTORCYCLE ROUTES



SUPERIORCOUNTRY.CA/RIDE



MICHIGAN

WISCONSIN

MINNESOTA

LSCT MAP

ONTARIO'S SC

ONTARIO'S AC



Lake Superior
National Marine
Conservation Area

Aire marine nationale
de conservation du
Lac-Supérieur



Superior adventures on a freshwater sea

Book your kayak and voyageur
canoe experience:

parks.canada.ca/superior

Aventures supérieures sur une mer d'eau douce

Réservez votre expérience en kayak
et canot voyageur :

parcs.canada.ca/superieur



Parks
Canada

Parcs
Canada

Canada

EXPERIENCE THE TOP OF LAKE SUPERIOR



Every year, thousands of visitors travel to look out over the waters of Lake Superior. The landscapes of this great Lake, and the stories told on its shores have inspired generations of travelers. However, most don't get the chance to experience the big lake close up by getting out on its waters. We hope to change that!

The Parks Canada team at Lake Superior National Marine Conservation Area invites visitors to experience the power of the lake for themselves. Join our team and take part in the timeless tradition of exploring Lake Superior with a paddle in hand!

'Silver and Stone' is a unique Lake Superior experience. The adventure begins in the charming coastal community of Silver Islet, set among the soaring cliffs at the feet of the Sleeping Giant. Boarding a Voyageur Canoe, participants will set out amongst the islands to explore the stories of fortune and failure of early settlers and miners. Paddling through this rugged and inspiring landscape, visitors will feel firsthand the power of the lake that shaped the dreams and legacies of those who have lived here.

In Terrace Bay, the earliest stories of the Earth's life are written in stone. 'A Paddle Through Time' explores this forgotten history while introducing visitors to the waters of the greatest lake. Along with a Parks Canada guide, program participants board their kayaks and travel a landscape of ancient stone to learn how magma flowed, and how immense glaciers gave way to the beaches and cliffs of today's shoreline. We get up close to jagged waterfalls, smooth ice-scoured shoals and sandy beaches, while travelling over waves like the ones that formed Superior's iconic shoreline.

Even if you're an inexperienced paddler, we can still get you out on the water! 'Over Rocks and Ripples' is an introductory tour in

a safe and sheltered area near Terrace Bay Beach. Our staff will introduce you to the basics of kayaking and give you bragging rights as someone who braved the waters of the mighty lake. This program is offered on an 'on-demand' basis to better accommodate your travel schedule.

Parks Canada also has a lot to offer visitors who prefer to keep their feet on dry land! Visit our locations at Terrace Bay Beach and Nipigon. Meet the team and get up to date trip planning information to get the most out of your time on Superior's shores. While you are here, you can also pick up Official Parks Canada and Lake Superior Circle Tour merchandise to commemorate your visit.

Lake Superior's waters offer many different adventures. Contact Parks Canada staff and see if you can join the crew!


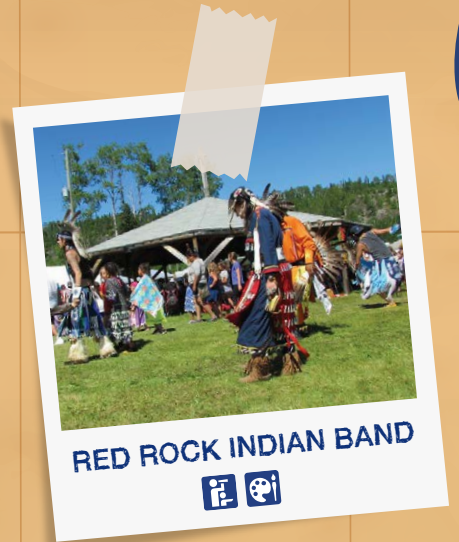
☎ 807-887-5467


✉ amnlacsuperieur-lakesuperiormca@pc.gc.ca

🌐 www.pc.gc.ca/superior



Lava to Lake: Geological Kayak Tour | Terrace Bay, ON - Parks Canada LSNMCA





LEGEND

- Experiences
- Accommodations
- Food
- Arts/Culture
- Marine Access
- Voyageur Trail

Pays Plat
First Nation

Rossport

Schreiber

Terrace
Bay



Parks
Canada

Parcs
Canada



Superior North CFDC
SADC Supérieur Nord



RED ROCK

Come discover Red Rock and the Lake Superior National Marine Conservation Area at the Red Rock Marina Interpretive Centre through its interactive exhibits and take home a Superior Treasure from the gift store. Take in the magnificent views along the boardwalk and breakwall or head five minutes up Highway 628 to the nearby hiking trails for a view from above. Experience the history of Red Rock by following the historical walking tour and explore the main street with its grocery store, variety store, post office, credit union, park, legion and more. Stop by the library for free wifi and learn about the many programs available while you are in town. Head down to the Recreation Centre to go bowling, use the fitness centre or grab a bite to eat at the restaurant. With the only full-service marina on the North Shore, featuring diesel, gas, propane, and pump-out services, along with nearby laundry and shower facilities and a fully accessible canoe and kayak launch, the Red Rock waterfront has everything for the outdoor enthusiast. This quiet and friendly town is definitely worth the 10-minute drive off the highway.



NIPIGON

A Day on the Edge – Start your day at the Bridgeview Lookout and a spectacular view of Lake Helen, the Nipigon River Bridge, the marina and beyond. Ready for a hike? Hit one of five area hiking trails. Mazukama Falls, just 20 km. east, rewards your black diamond climb with a 65-foot cascading waterfall. Hungry? Enjoy a bowl of steaming soup and a fresh sandwich on a bistro deck overlooking the Nipigon River. Ready to shop? Follow the urban Portage Trail and browse the stores and galleries to discover unique pieces created by local artisans. Stop by the museum and learn about Nipigon's world record brook trout! It's time to relax at the Paddle to the Sea Park and Splash Pad. Follow the stations telling the story of an Indigenous child dreaming of travelling from Nipigon through the Great Lakes to the ocean! You come to the final station of the journey at the Nipigon Marina, where the lagoon boardwalks await. The longest, Turtle Point, stretches several feet into the lagoon. Here you see three painted turtles basking, and five varieties of waterfowl. Look! A fish just jumped! It's just another day exploring Nipigon's natural edge.



ROSSPORT

One of Canada's most spectacular drives is along the North Shore of Lake Superior and one of its hidden gems is the picturesque village of Rossport, once a bustling fishing port and whistle stop on the railway. Peacefully nestled in a protected harbour, the village overlooks the largest island archipelago on Lake Superior and is a gateway to Parks Canada's National Marine Conservation Area. The proximity of the islands offers a safe haven for kayakers, sailors, and boaters. Visitors can explore the nearby islands or venture out to the lighthouse by sea kayak or on a guided boat tour. For those who enjoy camping, Rainbow Falls Provincial Park offers two locations with full amenities, hiking and trails. The Casque Isles Hiking Trail begins in the village. Rossport offers year-round accommodations, and gourmet dining overlooking the harbour. Seasonally, one can find patio dining, unique gift shops, local pottery and the work of other local artisans. For a change of pace with unparalleled peacefulness, serenity, and beauty, come experience the mystery of Gitchi Gumi. Rossport - the Canadian North Shore's best kept secret.



SCHREIBER

Grab some breakfast or lunch at one of our fabulous restaurants before heading over to the 'Schreiber Discovery Centre', the place to be if you are looking to explore some of the community's heritage and history on the railway industry in the area. After spending time at the Discovery Centre, head into our quaint downtown area for a chance to do some shopping. The Holy Angels Roman Catholic Church's 'Grotto and Meditation Garden' is one of our many attractions. Our downtown features a splashpad and playground for young and old alike, along with our beautiful gardens and cenotaph with commemorative plaques and murals. Whether you feel like going to 'Schreiber Beach' or taking a hike through the 'Casque Isles Trail' to the Picnic Table Lookout or the red chairs, Schreiber offers an abundance of surrounding natural beauty with the option of staying at one of the many motels with all the comforts of home.



TERRACE BAY

Only a day in Terrace Bay? It's surely not enough, but it's still possible to get the most out of your day. The rule of thumb is to visit Terrace Bay's Superior Six. Begin your day by enjoying a bird's eye view of the town and Lake Superior from atop the 50-foot Terrace Bay Lighthouse. Next, with just a short drive to 100-foot Aguasabon Falls and Gorge, be amazed by its ferocity in the spring and its serenity in the summer and autumn. It is a sight to behold and a definite check off a visitor's bucket list. It's time to stop for lunch or just to relax at the Aguasabon Golf Course's upper patio. If time permits, enjoy an entertaining golf experience along majestic Lake Superior. Head down to the Terrace Bay Beach to enjoy the new pavilion and boardwalk, view Lower Aguasabon Falls, start a hike at the trailhead to the Casque Isles Trail, or take a charter boat to the Slate Islands Provincial Park for caribou viewing, fishing, and wildlife photographing. As night falls, while one could camp under the Milky Way on the island, less adventurous travellers can enjoy a delicious dinner at one of the local restaurants and finish the day at Drifter's or the Red Dog Inn.

HIKE THE SHORES OF LAKE SUPERIOR



DISCOVER MORE AT [SUPERIORCOUNTRY.CA](https://superiorcountry.ca)

📍 SLEEPING GIANT PROVINCIAL PARK, ON






**Your memories await
in Northern Ontario**

parks.canada.ca


**Vos souvenirs vous
attendent dans le
nord de l'Ontario**

parcs.canada.ca


1-888-733-8888



*Fort St. Joseph National Historic Site
Lieu historique national du Fort-St. Joseph*



*Pukaskwa National Park
Parc national Pukaskwa*



*Lake Superior National Marine Conservation Area
Aire marine nationale de conservation du Lac-Supérieur*



*Sault Ste. Marie Canal National Historic Site
Lieu historique national du Canal-de-Sault Ste. Marie*



Parks
Canada

Parcs
Canada

Canada

ONTARIO'S ALGOMA COUNTRY

WHITE RIVER

HOME OF WINNIE-THE-POOH

Originally referred to as Snowbank, White River was developed as a stopover work Camp community for the Canadian Pacific Railroad. With the completion of the Trans-Canada Highway in 1961, our little railway town has developed into a booming fullservice community. Stop at the Historical Society Museum on Elgin Street and view some of the photos and artifacts displayed about White River and its rich and colourful history. Walk or drive through our community to see the various Historical Murals. Visit the Tourist Information Centre for a tour of an authentic C.P.R. Caboose, one of the very few left in Canada!

Join us for the Annual Winnie's Hometown Festival - 3rd weekend in August. The White River Historical Society and the community of White River have created Winnie's Hometown Festival to commemorate the little black bear cub, originally purchased in White River by a soldier during the first World War, and later to become an inspiration in children's literature.

Each year, the Festival presents a new theme, sure to add to the fun-filled event. Past themes have included "Winnie The Pooh's Looks to the Future", "Winnie The Pooh Goes to Vegas", and "Winnie the Pooh Goes Hawaiian". A parade, trade show, dance, arts and crafts show, fireworks display, games and competitions, and superb entertainment are all a part of the weekend festival. Don't miss it! You are sure to have a "honey" of a time! Township of White River
1-888-517-1673 or 807-822-2794 • whiteriver.ca



Winnie the Pooh, White River, ON - Charlie Sloan

Wawa Motor Inn

Your Superior Vacation Experience



70 Guest Rooms • Suites & Wheelchair Accessible • Wawa Goose Bar & Grill
18 Log Chalets with Fireplaces • In-Room Coffee • Cable TV
Wifi High Speed Internet • Fax & Photocopy Services • Guest Computer Station
Guest Laundry Facility • Motorcycle & Snowmobile Friendly

118 Mission Road Wawa, Ontario Canada P0S 1K0 wawamotorinn.com

RESERVATIONS TOLL FREE: 1-800-561-2278



Scenic High Falls | Wawa ON - Pamela Moore



EXPLORE

ADVENTURE

DISCOVER

Wawa
Ontario

WWW.EXPERIENCEWAWA.COM

WAWA

STAMP LOCATION

Wawa is located on the northern shoreline of Lake Superior with just a 2.5 hour drive north of Sault Ste. Marie. The drive on the Trans- Canada Highway follows the rugged Lake Superior shore closely and affords some views that are nothing short of spectacular. Visitors to the Wawa area are captured by its natural beauty. It's a great place to just enjoy nature's beautiful waterfalls, natural beaches along Lake Superior and Wawa Lake, meandering trails, lakesides, and old heritage sites without any particular agenda.

The Wawa area is also a unique paddling destination. Located between Lake Superior Provincial Park and Pukaskwa National Park, paddlers can take in the most remote section of Lake Superior coastline. Rivers and inland lakes are also plentiful with many paddling experiences, as well as great opportunities for wildlife viewing, camping, fishing and discovering secrets of years gone by when logging dominated Lake Superior's shores. The "Signs of History" and "Heritage Doors" provide a great touring opportunity for visitors to take in the story of Wawa's early beginnings and meet some of the people who have shaped the history of Wawa.

No visit to Wawa is complete without stopping at the Wawa Goose, a 27-foot (8.2 m) tall statue overlooking Highway 17 and Lake Superior from the town's Tourist Information Centre. In Ojibway, "Wawa" means "Wild Goose" or "Land of the Big Goose," making this towering bird the perfect mascot for the town. One of the most photographed landmarks on the Lake Superior Circle Tour, it's the ideal spot to pause, pick up regional information, and snap your own photo with this iconic symbol of Wawa's natural beauty and friendly spirit.

Silver Falls and Scenic High Falls are two signature sites that most visitors do not want to miss. In fact, one of the best days a visitor could spend in Wawa is relaxing beside one of the many waterfalls or beautiful waterfront parks. Lion's Waterfront Park and Rose's Beach have stunning sun rises and accessible beaches to spend the day on. Wawa Tourism [1-800-367-9292 ext. 260](tel:1-800-367-9292) or visit experiencewawa.com



Wawa Goose, ON - Howard Barager



LAKE SUPERIOR PROVINCIAL PARK

Lake Superior Provincial Park is set in 1,600 sq. km of northern Ontario wilderness on the edge of Lake Superior. The park is extremely rugged – a vast wilderness of forested hills, crystal clear lakes, tumbling streams and a rocky coastline. The recreational and cultural opportunities reflect this scene, from the pictographs at Agawa Rock and the waterfalls at Sand River to the 200 metre cliffs at Old Woman Bay. The scenic Trans Canada Highway cuts through the middle of the park for 83 km (52 miles) providing access to kilometres of hiking trails, canoe routes and scenery. There are two campgrounds in the park: Agawa Bay Campground is located on Lake Superior; Rabbit Blanket Lake is situated on an inland lake.

Noisy Bay | Lake Superior Provincial Park, ON - Pamela Moore

CANAL DISTRICT SSM[®]

ESTABLISHED 1895

Where History Meets Modern Living



Featuring three restaurants suited for any occasion, craft beer brewed on site, a historic event venue, an outdoors store for every adventure, events for all ages, year round, and so much more!

There's always something new to discover at the heart of the Soo!



canaldistrict.ca - 83 Huron St. Sault Ste. Marie, ON



PANCAKE BAY PROVINCIAL PARK

The park is located 76 km (47 mi) northwest of Sault Ste. Marie and features 309 campsites of which 70 are electrical sites. A nature trail, amphitheatre, playground, comfort stations with showers and a beautiful sand beach are among the park's features. Stop for a swim or stay overnight to see the spectacular sunset over Pancake Bay.

The park has five yurts as well as five group campsites available which can be rented throughout the operating season. Hike the Edmund Fitzgerald Lookout Trail 7-14 km (9 mi.) for an incredible view of Lake Superior. The park is open from early May to mid-October.

SAULT STE. MARIE ONTARIO

STAMP LOCATION

Sault Ste. Marie is your base for a Northern Ontario adventure. Set along St. Marys River and the shorelines of both Lake Superior and Lake Huron, the opportunities for outdoor vacations are endless and world class. To access this scenic wilderness, you have the unique ability to travel north by train. The Agawa Canyon Tour Train leaves daily from early June until mid-October to the Agawa Canyon, a Canadian Signature Experience. City highlights include the Ermatinger- Clergue National Historic Site and Heritage Discovery Centre, the Art Gallery of Algoma, the Sault Ste. Marie Museum, Mill Market, Entomica and the Canadian Bushplane Heritage Centre. The Canadian Bushplane Heritage Centre received Trip Advisor's Award of Excellence for 2018. This 64,000 square foot interactive museum offers a look at the history of bush plane flying and fire fighting in Northern Canada. Enjoy the hands-on experience in the flight simulator, arcade games and 3 award winning movies including Wildfires!

Sault Ste. Marie is a city designed to offer many different activities, from gentle adventure to bright lights and action such as Gateway Casinos Sault Ste. Marie. Walk the mile-long waterfront boardwalk and watch thousand- foot ships move through the world's busiest lock system or see them up close at the Sault Ste. Marie Canal National Historic Site of Canada, at the most westerly point of land under the International Bridge.

Our community has a great legacy of hosting annual festivals and events such as ROTARYFEST, "The Sault's Summer Festival!" taking place in July; the Algoma Fall Festival in October timed to allow visitors to enjoy the magnificent fall foliage as well as world class arts and cultural entertainment; and the Bon Soo Winter Carnival in February.



BATCHAWANA BAY PROVINCIAL PARK

Batchawana Bay Provincial Park, with its scenic views and nice sandy beach, is a great place to take a break on your way either east or west. The bay is relatively shallow and attracts many locals during the summer who enjoy a refreshing swim in Lake Superior.

The Batchawana Bay Tourist Centre operates a washroom facility in the park year round.

The region also offers sport fishing for many species, including lake trout, salmon, speckled trout, walleye, northern pike, bass and perch. Boat launching is available at Harmony Beach and the Batchawana Village Pier. Operates throughout the summer months. Fees are applicable for day use visits.

BUSHPLANE MUSEUM

WHERE ADVENTURE *TAKES OFF!*

2- Attractions 1-Destination

**CANADIAN BUSHPLANE
HERITAGE CENTRE**

50 Pim St. Sault Ste. Marie, ON
Bushplane.com
705-945-6242

Along the center of the waterfront boardwalk, you will find the Roberta Bondar Park, named after the city's most famous hometown citizen and Canada's first woman astronaut, Dr. Roberta Bondar. This area, historically known as Bawating or "meeting place", provided a natural site for the First Nations to settle. The gathering of people continues today as locals and visitors come together to enjoy festivals, concerts and a variety of sporting events and entertainment at the GFL Memorial Gardens, located in downtown Sault Ste. Marie. Tourism Sault Ste. Marie [1-800-461-6020](tel:1-800-461-6020) • saulttourism.com

THANK YOU FOR USING THE LAKE SUPERIOR

CIRCLE TOUR

ADVENTURE GUIDE TO PLAN YOUR JOURNEY!



📍 OLD WOMAN BAY, LAKE SUPERIOR PROVINCIAL PARK, ON

RAINY LALONDE PHOTOGRAPHY

2023 LAKE SUPERIOR CIRCLE TOUR
ADVENTURE GUIDE COVER PAGE WINNER

what to see in... SAULT STE. MARIE!

1. check out crystal Falls at Hiawatha Highlands, just a couple of minutes from the parking lot!
2. Fort creek conservation area offers beautiful views of the ravine.
3. The Miss Marie takes you on a beautiful river cruise to both Sault Ste. Maries!
4. check out the 'end' of Lake Superior at the Gros cap Lookout.
5. The Bushplane Museum is a fascinating look at the history of these important planes!
6. Finally, reward yourself with a delicious butterscotch tart at The Queen's Tarts - 49 flavours!



Beautiful waterfalls, an international riverboat cruise, unique and exiting events and restaurants from around the world. Check out Ontario's premier adventure town!



IRONWOOD

MICHIGAN | *Find Your North*

Local Hotspots

Porcupine Mountains Wilderness State Park
Little Girls Point | Superior Falls & Cliffs
Sylvania Wilderness | Copper Peak
Black River National Scenic By-Way
Black River Waterfalls & Harbor
Mt. Zion | Wolf Mountain
Downtown Ironwood

Stay Here!

Quality Inn
Royal Motel
Cedars Motel
Budget Host Inn
Magnuson Hotel
Classic Motor Inn
Indianhead Ironwood
AmericInn by Wyndam



Plan Your Trip!
TravelIronwood.com

PURE MICHIGAN